

# Mainland Regional High School

## Direction Handbook

1301 Oak Ave Linwood NJ 08221

[www.mainlandregional.net](http://www.mainlandregional.net)

George P. Evinski, Athletic Director  
Physical Education, Activities and Athletics  
609-927-9589



*Revised September 2009*



**Schools are located alphabetically.**

**There is a section at the end of this booklet with directions to various sporting centers that are used by our athletic teams. I hope you find this helpful.**

**ABSEGAMI HIGH SCHOOL**

201 S. Wrangleboro Rd.  
 Absecon, NJ 08201  
 609-652-1372  
*AD Office-404-2070*

Take the Garden State Parkway to Pomona rest area  
 Go through the rest area to Jimmie Leeds Road (Traffic Light at bottom of exit)  
 Make a RIGHT onto Jimmie Leeds Road to Great Creek Road (First fork to left)  
 Make a LEFT onto Great Creek Road to Wrangleboro Road.  
 Make a LEFT onto Wrangleboro Road.  
 School entrance is on the LEFT.

**Arthur P. Schalick High School**

718 Centerton Road  
 Pittsgrove, NJ 08318  
 856-358-2054

Take Route 40 West past the 40/55 overpass  
 Continue to the 2<sup>nd</sup> light - Rt 553  
 Make a left heading South (gas station on the corner)  
 School is approximately 6 miles down on the left

NOTE: Before you reach the school there will be a 4-way STOP & another STOP heading south as you are approaching the school. Use the 2<sup>nd</sup> driveway to reach the gym area.

**ATLANTIC CITY HIGH SCHOOL**

1400 N. Albany Ave  
 Atlantic City, NJ 08401  
 609-343-7300  
*AD Office 343-7300 x 2010*

Via AC Expressway:

From AC Expressway take EXIT 2 (Black Horse Pike)

This exit winds around onto the Black Horse Pike, school is about 200 yards on the right hand side.

Via Parkway:

From the Garden State Parkway take Exit 38 towards the AC Expressway to Atlantic City.  
 Follow the directions above.

**Audubon High School**

350 Edgewood Ave  
 Audubon, NJ 08106  
 865-547-7695 x 127  
 fax 856-546-8550

Take Parkway north and get on the Atlantic City Expressway going towards Philadelphia  
 Take expressway to NJ 42 N which becomes 1-76 W  
 Take the exit number 1C towards US 130 S/I 295 Mt Ephraim/Rt 42/Gloucester  
 Turn right onto Market Street  
 Turn slight left onto West Kings Highway  
 Turn Left onto Edgewood Ave

(Approximately 54 milesB1 hour 15 minutes)

**Auletto Caterers**

1849 Cooper St.  
 Deptford Twp NJ  
 08096-3808  
 856-227-0560

From Mainland

Take the Garden State Parkway N

Take exit #38A/ Atlantic City Expressway/Camden/Philadelphia onto Atlantic City Expressway W (toll)

Continue on Atlantic City Expressway N

Continue on RT-42N

Take the Blenheim/Almonesson/Coles Rd exit onto Cole Rd toward Blenheim/Almonesson

Turn Left on Tice Ave

Turn Right on CR-706

Continue on Cooper St

Arrive at 1849 Cooper St, Deptford Twp, on the left is Auletto Caterers

**Belmont Plateau, Phila.**

Cross Country Race Site

Home of Briarwood Cross Country Classic

From 95 S or 95 N or Ben Franklin Bridge

Take 476 West to 76 West.

Exit at Montgomery Ave.

Go left off exit under 76 , Belmont Plateau is on right.

Cars park in Lots; Busses park in streets adjacent to Courses.

**Bey Lea Tennis Complex**  
 255 Oak Ave  
 Toms River, NJ 08753

Take the Garden State Parkway  
 Exit at Seaside Park exit  
 Go to Rt 37  
 At 2<sup>nd</sup> traffic light (Perkins Pancakes-Dunkin Donuts) take jughandle-Hooper Ave  
 Go down two lights to Bay Ave  
 Take jughandle across Bay Ave  
 Tennis Courts are ½ mile on the right

*(Toms River South Tennis Coach-John McIntosh 848-992-0062)*



**Birch Grove Park, Northfield, NJ**

Take Rt 40 to Rt 322. Continue on 322 to the Shore Mall.  
 Approaching Shore Mall, stay to the RIGHT.  
 Continue straight to Tilton Road (563 South)  
 Continuing on Tilton Road for about 1.5 miles.  
 Make a RIGHT at the light (at JC Miller Automotive Store) This is Burton Ave.  
 Continue on Burton Ave approximately 2 mile passing a school, fire company and the youth football fields-all on your right.  
 Just past the football field you will see two baseball fields, make a RIGHT at the first street. Sign will read ABirch Grove Park@. The field is on that road.

**Bishop Eustace**  
 5552 Marlton Pike  
 Pennsauken, NJ 08019  
 856-662-1677  
*fax 856-662-0802*

Take parkway north to exit 38A -AC Expressway exit towards Camden/Philadelphia  
 AC Expressway becomes NJ- 42N  
 NJ-42 N becomes I -76 West  
 Take the I-676 N exit (exit #2) towards Camden/Ben Franklin Bridge  
 Merge onto I -676 N  
 Take the Mickle Blvd exit (exit 5A) towards US 30/Campbell Place  
 Stay straight to go onto S 10<sup>th</sup> St  
 S 10<sup>th</sup> St becomes Memorial Ave  
 Turn right onto Admiral Wilson Blvd  
 Turn slight left onto Kaighn Ave  
 Stay straight to go onto Marlton Pike  
 Marlton Pike becomes NJ -70 E.

(Approximately 1 hour 15 minutes, 60 miles)

**Boathouse-Ventnor (Crew)**  
(there is no phone at the Boathouse)

Via AC Expressway:

Take the Expressway all the way and get  
off at Ventnor Ave

From Ventnor Ave, turn onto Dorset  
Avenue in Ventnor

Go over Bridge

Make a right onto Calvert Ave (WaWa on  
corner)

This will lead into the Boathouse Parking  
lot

Boathouse is next to the water tower

Via Margate Bridge Rd:

Take Mill Road towards Margate

Drive over the Margate Bridge to Ventnor Ave

Make a left and drive to Dorset Ave in Ventnor

Make a left on Dorset Avenue

Go over Bridge to Second Traffic Light and make a right at WaWa

Drive to the end of the street

Boathouse is next to the water tower

**Bordentown High School**

50 Dunns Mill Road

Bordentown, NJ 08505

609-298-0025

AD Office 609-298-0025 x 1114

*fax 609-298-0347*

Take Parkway north and get on AC Expressway towards Camden/Philadelphia

Merge onto Atlantic City Expressway West

Take the Rt 54 exit (exit 28) towards Hammonton/Trenton

Merge onto NJ- 54 N

Turn right onto US 30

Turn left onto US 206 N. Pass through one >roundabout=

Turn left onto Dunns Mill Rd which becomes Dunns Mill Rd/Lockwood Ave  
(Approximately 1 hour 50 minutes B66 miles)

**John Bennett Indoor Athletic Complex**

1519 Hooper Ave  
Toms River NJ 08753  
732-505-5522

From the South

Take Garden State Parkway North to Exit 83 (Pleasant Plains).  
Make first right onto Route 571 (Indian Head Road).  
Go to fourth light (Hooper Avenue).  
Take jughandle after the light. Proceed on Hooper Avenue Northbound.  
The Sports Complex is located approximately 500 feet after the fourth traffic light (Indian Hill Road).

**Brick Memorial High School**

2001 Lanes Mill Road  
Brick, NJ 08724  
732-785-3090

From South Jersey, via Garden State Parkway

Take Parkway North to Exit 90.  
Turn left on Chambers Bridge Road  
Go to 3<sup>rd</sup> traffic light (1 7/10 miles) and turn right on Burnt Tavern Road  
Just past the next light, take jughandle to Lanes Mill Road.  
Go 7/10 mile to the High School on the right.

**Brick Township High School**

346 Chambersbridge Road  
Brick, NJ 08723  
732-262-2500 x 2034

Via Garden State Parkway

Take parkway north to exit 90

Make a right turn on to Chambers Bridge Rd

School is approximately 2 mile on the right

Lacrosse: Take parkway north to exit 90; Make a right turn on to Chambers Bridge Rd – pass the high school heading east. After several lights make a right onto Brick Blvd. Continue approx 1 mile, make a left onto Drum Point Road Make a right into Emma Havens Young School and field is in the back.

**Bridgeton High School**

111 N. West Ave  
 Bridgeton, NJ 08302  
 856-455-8030,  
 856-453-8030 x 2532- *Men=s AD Office*  
 or x 2534- *Women=s AD Office*  
 856-453-0528 (fax)

Take Route 40 to Route 552 (car dealership at fork->Y=) Take left of >Y=  
 Continue past Milmay  
 Go to Wade Blvd. (double lane highway); make a left  
 Go past Millville High School  
 Go to Route 49 (49 West). Make a right turn onto Route 49  
 Go approximately 8 miles to traffic light (West Ave).  
 Make a RIGHT onto West Ave  
 The high school is approximately 2 mile on the right  
 (It takes about one hour to get there from Mainland).

**Buena Regional High School**

Weymouth Road  
 Buena, NJ 08310  
 856-697-2400 x 8216  
 fax-856-697-4107

Via Route 40:

Take RT 40 West through Mays Landing continuing past the Boat Yard on the left at traffic light.  
 (RT 40/Harding Highway)  
 Continue on Route 40  
 Continue straight till you reach the intersection of RT 40 & 54 - there is a traffic light at corner  
 (notice the Midway and Hess station)  
 Make a right turn onto RT 54 North and continue approximately 3 cross streets until you reach  
 Weymouth Rd. Look for the sign for Buena Regional HS

OR

Take Black Horse Pike (RT 322) to overpass at Folsom (RT 54)  
 Make left turn onto Rt 54  
 Pass a firehouse on the left  
 Continue to Weymouth Rd (you will pass several small streets)  
 Make right turn onto Weymouth Rd  
 School is on the Rt

NOTE: JV games are played at the Michael Debbie field. Take RT 40 West to Richland.  
 Make a left on Cedar Ave at the light just past the Richland General Store. Drive 1/4 mile. Field is  
 on the right.

Freshmen games are played at Cedar Avenue Field: Take RT 40 West to Richland. Look for  
 Orlin/DD Tile. Make a left onto Cedar Ave. Field is right there.

**Burlington Country Club**  
Burrs Road  
Mt Holly, NJ

Take RT 30 to Hammonton  
Make right onto RT 206 until you hit RT 38 (heading toward Mt Holly West)  
Continue to RT 541 by-pass north  
Continue to Burrs Road  
Make a right turn onto Burrs Road

NOTE: Charlie Brown=s is on the corner.

**Burlington County Community College**

Take RT 30 for AC Expressway to RT 206 North  
Continue to RT 38 east  
Make a right turn at light at intersection of 206/38 (Vincentown Diner on corner)  
Go straight on RT 38 east to the college

**Camden Catholic High School**  
Route 38 & Cuthbert Blvd  
Cherry Hill, NJ 08034  
856-663-2247  
856-663-0613 *AD Office*

Via Atlantic City Expressway to Route 73

Continue on RT 73 to RT 70 (west) to Cuthbert Rd.  
Turn left off of RT 70  
School will be on the left, Courier-Post is on the right

**Camden County Technical**  
343 Berlin Cross Keys Rd  
Sicklerville, NJ 08081  
856-767-7000  
*AD office* 856-767-7000 x 5370  
*fax* 856-767-4199

Take the parkway north and get on the Atlantic City Expressway to Phila/Camden  
Take the CR 536 Spur exit number 38 towards Williamstown/US 322 Berlin  
Turn right onto Sicklerville Rd; Turn left onto Turnersville Sicklerville Rd  
Turn left onto Cross Keys Berlin Rd.  
(41 miles, approximately 1 hour)

**Camden High School**  
 Baird & Park Blvd  
 Camden, NJ 08103  
 856-966-5100  
 856-966-5504 *AD Office*

Via Atlantic City Expressway to Route 42

Take Expressway to RT 42 (Freeway)  
 Follow signs for ABetsy Ross Bridge@ & RT 676  
 Take RT 676 to Exit 4 (Kaighn Ave)

NOTE: Morgan Blvd is right before Kaighn Ave

Take Kaighn Ave exit, making a hard right off the exit ramp & continue to light (Donut Queen on corner). This should be Baird Blvd.  
 Bear to left to the school.  
 Make a left at light (Park Blvd) then a quick right which is the 1<sup>st</sup> driveway.  
 Gym is right there.

**Cape May County Technical**  
 188 Crest Haven Rd  
 Cape May Court House, NJ 08210  
 609-465-2161  
 AD Office 609-465-2161 ext 669  
 fax 609-465-4504

Take the Garden State Parkway south for about 18 miles  
 Turn left onto Crest Haven Rd  
 Turn left onto Moore Rd  
 Turn right onto Crest Haven Rd

(Approximately 23 miles- - 40miutes)

**Central Regional High School**  
 Forest Hills Parkway  
 Bayville, NJ 08721  
 732-269-1100 Main Office  
 732-341-5210 *A D Office*

Via Parkway

Take Garden State Parkway North to exit 76  
 Make a right as you come off the ramp  
 School is located on the right at the next light Byou can=t miss it.

**Cherokee High School**

120 Tomlinson Mill Rd

Marlton NJ 08053

856-983-5140

*fax* 856-596-6495

Take the AC Expressway or the White Horse Pike to Rt 73

Traveling North on Rt 73 from the Berlin Circle (you will see Bradley's Funeral Home on the left), turn right onto the Marlton Parkway.

Take the Marlton Parkway to the third light and turn left onto Tomlinson Mill Road.

The school is approximately one half mile up the hill on your left.

**Cherry Hill East**

1750 Kresson Rd

Cherry Hill NJ 08003-2598

856-242-2222 x 2530

AD Office 856-424-5589

Take Black Horse Pike to RT 73 to Evesham Rd (RT 544 - - Bradleys Funeral Home on corner)

Make Left turn onto Evesham Rd, go to light (Kresson RD)

Make a right turn onto Kresson Rd

Go past one light & the Country Walk Development

School is 1 2 miles down from the turn at Kresson Rd

All games are played behind the school, with the following exceptions:

**Football:** Varsity games are played at J.C. Morris Stadium at Cherry Hill West. Scrimmages, JV & Freshman games are played behind Cherry Hill Ease.

1. Rt 70 West to Fulton Street
2. Right on Fulton (just after the cemetery)
3. Right on Weld for parking lot and field

**Lacrosse & Boys / Girls Soccer:** Games are played at the Richterman Field (Cropwell Rd)

Follow directions for high school

1. Turn right on Cropwell Rd-fields are on your right.

**Golf:** Matches are played at the Woodcrest Country Club on Evesham Rd

1. Springdale Rd to Evesham Rd
2. Right on Evesham Rd-Course is about ½ mile on right

**Cherry Hill Racquet Club**

1820 Old Cuthbert Blvd  
Cherry Hill NJ  
856-429-1388

Take the Atlantic City Expressway to Route 73 North  
Follow Route 73 North to the Marlton Circle  
Follow signs for Route 70 West  
Take Rt 70 West for approximately 3 miles  
Make a right turn onto Old Cuthbert Blvd  
*(This turn is right before the entrance to 295 North)*  
Follow Old Cuthbert Blvd around to the right.  
The racquet club will be on your left



*(Toms River South Tennis Coach-John McIntosh 848-992-0062)*

**Cherry Hill West**

2101 Chapel Ave  
Cherry Hill, NJ 08002-2099  
856-663-8006 ext 1714 *AD Office*

Take Atlantic City Expressway  
Follow signs to I-295 North  
Take exit 34  
Take New Jersey RT 70 West till intersection with NJ RT 41  
Turn right (Ellisberg Circle)  
Proceed approximately 1.2 miles till you reach Texaco gas station on left  
Turn left at light onto Chapel Ave  
Continue approximately 1.2 miles  
School on left (Busses park in the rear)

**Cinnaminson High School**

1197 Riverton Road  
Cinnaminson, NJ 08077 (Burlington County)  
856-829-7770  
AD Office 856-829-7770 x116  
fax 856-829-7777

Take Parkway north till AC Expressway entrance. Get on Expressway toward Philadelphia  
Merge onto NJ 73 via exit number 36B toward Tacony Bridge.  
Merge onto US 130 toward Cinnaminson/Trenton  
Turn left then right onto Riverton Road South  
Go RIGHT past Clover Store

takes about 1 hr and 20 minutes

**Clayton High School**

350 E Clinton St  
Clayton, NJ 08312  
856-881-5446  
fax 856-863-0808


Take the Garden State Parkway North  
Get on the AC Expressway towards Camden/Phila  
Take the CR -536 Spur exit - number 38 towards Williamstown/US 322/Berlin  
Turn left onto Sicklerville Rd  
Sicklerville Rd becomes Williamstown Rd  
Williamstown Rd becomes US322 W  
Turn left onto NJ 47  
Turn left onto East Academy Rd  
(Approximately 48 miles)

**Clayton Little League Field**

Washington Ave  
Clayton, NJ

From the Shore Area:

Follow RT 322 West from the Shore Area  
At Williamstown (Geets Diner), follow signs for RT 322 (Jug handle) continue to next light  
Look for Clayton/Williamstown Rd  
Continue to AY@, stay to right going into Downtown Clayton (RT 47) Delsea Dr  
Continue down two streets to Broad St  
Make a left  
Continue all the way down until you reach tracks  
Go over the tracks and continue to Washington Ave.  
Make a right and the little league field should be right there





**Clearview Regional**  
 625 Breakneck Road  
 Mullica Hill, NJ 08062  
 856-223-2700  
*fax 856-478-6705*  
 856-223-2720 *AD Office*

From the Shore Area:

Follow RT 322 West

Go past Rowan State College & pass RT 55 exit/entrance ramps.

Continue on RT 322

After second light, go 1.1 miles to Cedar Road, the first road, bear right

Go right, then travel approximately 3 miles.

The campus is on the right before the blinking light (Breakneck Road).

or

Route 55 North to route 322 West Mullica Hill

Follow Route 322 West through two traffic lights

Go 1.1 miles and turn right onto Cedar Road (first right after second light)

Campus is approximately 3 miles on the right

**PARKING:** Please park in designated parking lots. The Township Police Department requests that no one park along Breakneck Road & Jefferson Road. Thank you.

**College of New Jersey**  
 Trenton, New Jersey  
 771-2230

Via RT 30 (White Horse Pike)

Take RT 30 to RT 206 (Hammonton)

Continue on 206 to RT 533 (White Horse Mercerville Rd)

Continue on 533 for 1/4 miles to Kuser Rd

Make a left onto Kuser Rd & proceed .6 miles to I-295

Go 8.7 miles to the Federal City Rd South exit to 1.3 miles on Federal City Rd to stop sign

Make right turn onto Ewingville Rd

Continue to traffic light

Make left turn onto Pennington Road (RT 31)

College is on the left about .4 miles from the light

Via Atlantic city Expressway

Take AC Expressway (towards Phila) to the end at RT 42

Follow RT 42 North to I-295 North

Follow signs marked 295 (Princeton/Camden)

Exit at 60-B for I295 North/RT I-95

South/Princeton

Continue on I-295 (Becomes I-95 South) to exit 4

Take exit 4 (4-a from I-95 North) RT 31 /

Pennington Rd

go South toward Ewing on Rt 31 about 1.6 miles to college entrance at 2<sup>nd</sup> light

**Collingswood High School**

424 Collings Ave  
Collingswood, NJ 08107  
856-962-5701  
AD Office-856-962-5743

Take the Garden State Parkway till it merges onto the Expressway West  
Expressway becomes NJ 42N

NJ 42N becomes I 76W \*Black Horse Pike may be quicker.

Take the US 130 N exit towards Collingswood

Merge onto US 130N for approximately 4 miles

Turn RIGHT onto Collings Ave at light

Go straight, school is 2 mile on the right

Total distance 54.3 miles Estimated travel time: 73 minutes

**Cooper River Park**

(Boys /Girls Crew)

Take Atlantic City Expressway to 130 N

Follow 130 N approximately for 10-15 minutes (2 circles)

Continue on 130 N

Cooper River Park is located on the Right- - just before the Ben Franklin Bridge exit



**Courier-Post**  
Route 38 & Cuthbert Blvd  
Cherry Hill, NJ

Take the Atlantic City Expressway to RT 73  
Continue on RT 73 to RT 70 West  
Continue on RT 70 West to Cuthbert Rd  
Turn left off of RT 70  
Courier-Post is on the Rt  
(Camden Catholic HS is located across the street)



**Cumberland Regional**  
PO Box 5115  
Bridgeton, NJ 08302-5115  
856-451-9400  
856-451-9400 ext 204 *AD Office*

Take RT 40 West to RT 552 (about 2 hour)  
Make a left onto RT 552 (Coastal Station/Precision Auto on right corner)  
Continue on RT 552 through Milmay to Sherman Ave in Vineland  
Make a right onto Sherman Ave RT 552 & continue to RT 55 North  
Go to Rosenhayn Exit (1<sup>st</sup> exit)-- take exit going to Bridgeton  
Look for Carls Corner  
Make a right onto RT 77 North, make a left onto Silver Lake Road (at light)  
School is 1 mile on left

**Delran High School**

50 Hartford Rd  
 Delran, NJ 08075  
 856-461-6100  
 AD Office 856-461-6100 x 119  
 fax 856-764-6177

Take the Parkway north to AC Expressway.  
 Take the Expressway exit 38A to Phila/Camden Expressway becomes NJ 42N  
 NJ-42 N becomes I- 76W  
 Take the I-295 N exit (exit 1B) towards Trenton  
 Merge onto I-295N  
 Take the Rt 38W exit (# 40B) towards Moorestown  
 Merge onto NJ 38W  
 Turn slight right  
 Turn Right onto Marter Ave  
 Turn right onto Bortons Landing Rd  
 Turn left onto Westfield Rd  
 Turn Right onto Bridgeboro Rd  
 Bridgeboro Rd becomes Bridgeboro Rd/Moorestown Bridgeboro Rd  
 Bridgeboro Rd/Moorestown Bridgeboro Rd becomes Bridgeboro Rd  
 Turn left onto Hartford Rd

**Delsea Regional High School**

405 Friesmill Road (Blackwoodtown Road)  
 Franklinville, NJ 08322  
 856-694-0100  
*AD Office 856-694-0100, ext 1-231*

email: DELSEA.K12.NJ.US

Take RT 322/42 north to Williamstown (Geet's Diner)  
 Stay to the right  
 Go through the traffic light at Geet=s Diner  
 Take the jug handle around behind the diner  
 Cross over RT 322/42 to Willilamstown Rd  
 At the 4<sup>th</sup> stop street (about 8 miles) turn left (Fries Mill Rd)  
 Delsea is down the road on the left.

OR

Take RT 40 to RT 47 Malaga  
 Go Straight on RT 47 for approximately 1 2 miles to Fries Mill Rd  
 Make a right turn and go past the farm  
 School is on the right.

**Eastern Regional High School**  
 Laurel Oak Road  
 Voorhees, NJ 08043  
 856-784-4441 x-1122 *AD Office*

Take Atlantic City Expressway to 295 North  
 Take Exit #32-identified as Haddonfield/Voorhees/Gibbsboro  
 Head toward Voorhees/Gibbsboro  
 Stay right looking for Route 561 East  
 Count exactly seven traffic lights or 3.1 miles, beginning with the light at Vito=s Pizza  
 The seventh light is Laurel Oak Rd  
 Make a left on Laurel Oak Road  
 The school is 3/10 mile straight ahead

**Egg Harbor Township High School**  
 24 High School Drive  
 Egg Harbor Twp, NJ 08234  
 609-653-1804 *AD Office*

Via Rt 322

Follow RT 322 East (signs to Atlantic City)  
 At Hamilton Mall, RT 40 also joins RT #322  
 Continue east on Rt 322/RT 40 approximately 2 miles to next traffic light-  
 English Creek RD /Rt 575 (Shop Rite on the right)  
 Make a right on to English Creek Rd and go approximately 3 2/10 mile to High School Drive  
 Make a left & follow the road to the school

Via Ocean Heights Ave

Take Ocean Heights Ave to English Creek Ave (traffic light/WaWa)  
 Make a Rt  
 High School Drive is first right  
 School is on this road

All **Lacrosse** games will be played at the **JOY MILLER SCHOOL**, 2 Alder Ave, EHT  
 Take English Creek Ave  
 Go past High School Drive to Dogwood Ave  
 Make a lt onto Dogwood & proceed one mile  
 Make a right onto Alder  
 Entrance to the school will be on the right hand side.

Some Baseball games are played on the **Delaware Ave Field**:

**DIRECTIONS – DELAWARE AVENUE FIELDS**

When you are driving on Ocean Heights Avenue heading in the direction of EHT High School, the block before WaWa make a right onto Mill Road. Go down to the first road and make a right onto Delaware Avenue. Approximately ½ mile on the left you will see the fields.

**Embassy Suites Hotels**

121 Centennial Ave  
 Piscataway, NJ 08854  
 908-980-0500  
 sales: Teri Miglionico

Take Garden State Parkway North to exit 127 to RT 287 North  
 Continue on 287 North to Exit 5 (Highland Park/Boundbrook)  
 Bear left at fork & make a left onto River Road  
 Continue to jughandle  
 Make right (this should put you on Centennial Ave)  
 Go two traffic lights and the hotel is on the left

**Episcopal Academy (Merion Campus)**

376 North Latches Lane  
 Merion Pennsylvania 19066-1797  
 610-667-9612  
*fax* 610-617-2239

***From Airport or 95 North:***

Take 95 North to 76 West to Exit 33 (City Line Ave/Rt 1)  
 Go south on City Line Ave 1.6 miles  
 Take a right onto Old Lancaster Road  
 Go .3 of a mile to North Latches Lane  
 Go left  
 Go .3 of a mile  
 Episcopal Academy=s main entrance is on the left.

***From South:***

Take Route1 (City Line Avenue/Rt 1)North  
 After going .3 miles past Lancaster Avenue (Rt 30) intersection, take a left onto Merion Road  
 Drive .3 miles  
 Take a right onto North Latches Lane.  
 Episcopal Academy=s main entrance is .4 miles on your right.

**Florence High School**

500 E Front Street  
 Florence, NJ 08518  
 609-499-4624  
*fax 609- 499-3432*

Take the parkway north.  
 Get onto the AC Expressway at exit 38A heading towards Phila/Camden  
 The expressway becomes NJ 42 N  
 NJ 42 becomes I-76  
 Take the exit number 52B towards Florence  
 Stay straight to go onto Florence Columbus Rd  
 Florence Columbus Rd becomes CR 656  
 CR 656 becomes Delaware Ave  
 Delaware Ave becomes E Front St  
 (Approximately 80 miles- -1 hour 45 minutes)

**Frank Jost Complex**

South Plainfield, NJ  
*(NJSIAA State Boys/Girls Meet)*

Take either the Garden State Parkway or the New Jersey Turnpike North  
 to Route 287 North (Parkway Exit 129 towards Edison, Turnpike Exit  
 10 towards Metuchen/Edison).  
 Follow 287 North to the exit for South Plainfield/Durham Road  
 Exit & make a right turn  
 Continue on Durham for two traffic lights. Road ends  
 Bear right, driving over a small bridge until you reach Hamilton Blvd  
 Drive 3 traffic lights.  
 Turn right onto Maple Ave  
 Continue approximately 2 mile  
 Look for Police Athletic League sign on a large (white) building  
 Make a right after the PAL building  
 Fields and track are behind the PAL building --the Frank Jost Complex





**Gateway Regional High School**  
 775 Tanyard Road  
 Woodbury Heights, NJ 08096-6218  
 856-848-8200  
 fax 856-251-9813  
 AD Office 856-384-0822

via Atlantic City Expressway:

Take Expressway towards Camden/Philadelphia  
 Expressway becomes NJ-42N  
 Take the CR 544 exit towards Deptford/Woodbury/Runnemede  
 Turn Left onto Clements Bridge Rd  
 Turn Right onto Cooper Street  
 Turn Left onto Highland Ave  
 Turn Left onto Tanyard

Estimated time: 1 hour, 20 minutes

**Gittone Park**  
 Vineland, NJ

Sacred Heart Soccer, Tennis, Field Hockey & JV Softball all played at Gittone Park.

Travel west on RT 40 through Mays Landing & Richland.  
 Look for the Route signs for RT 540, Landis Ave.  
 Turn left onto Landis Ave & proceed for approx. 6 miles into the center of town. Turn right onto RT 555, Main Road.  
 1<sup>st</sup> traffic light past McDonalds is Oak Road- turn right onto Oak Road.  
 Go approximately 1/4 mile  
 Gittone Park entrance is on the right, across from DiBiase Day Care.

**Glassboro High School**

550 Bowe Blvd  
 Glassboro, NJ 08028  
 856-881-2200  
*AD Office 856-881-2200 x 215      fax 856-307-1189*

Take parkway to exit 38A-get on AC Expressway towards Camden/Phila  
 Take the CR 536 Spur exit number 38 towards Williamstown/US 322/Berlin  
 Turn left onto Sicklerville Rd  
 Sicklerville Rd becomes Williamstown Rd  
 Williamstown Rd becomes US 322W

(Approximately 47 miles - 1 hour)

**Gloucester Catholic High School**  
 333 Ridgeway St  
 Gloucester City, NJ 08030  
 856-456-8470      fax 856-456-3590

Take the parkway north to exit 38A. Get on expressway towards Phila/Camden  
 The expressway becomes NJ 42N  
 NJ 42N becomes I 76W  
 Take the exit number 1C towards US 130 S/I 295/Mt Ephraim/Rt 42/Gloucester  
 Turn left onto Market St  
 Turn right onto S Broadway  
 Turn left onto Ridgeway ST

(Approximately 53 miles - 1 hour 15 minutes)

**Gloucester County Institute of Technology**  
 1360 Tanyard Road  
 Sewell, NJ 08080  
 856-468-1445 x 2509 *AD Office*

Take Atlantic City Expressway to RT 41 (North/South Freeway)  
 Go off the ramp to traffic light & make a left onto Clement Bridge Road  
 Proceed to 5<sup>th</sup> traffic light-bear right to Cooper Street/Delsea Drive (RT 47)  
 Make a left onto RT 47-go approximately 2 miles (at the bend you should see a WaWa  
 At that light make a right & proceed 2 block to next light  
 Make a left to Tanyard Road  
 School is down the road on the left NOTE: If you see Gloucester County College, you went too far

To Swim Meets:      Via interstate #55  
 Take interstate RT 55 north to exit 56-B  
 Follow road to light and make left onto Bank Bridge Road to the first light then left  
 The ACampus@ is 1,000 feet down the road

**Gloucester County Technology**  
 343 Berlin Cross Keys Road  
 Sicklerville, 08081  
 856-767-7000

Take Atlantic City Expressway to Exit 38, Berlin/Williamstown  
 Make right onto Williamstown/New Freedom Road (RT 536)  
 Proceed to 2<sup>nd</sup> traffic light  
 Go left to Eriel Road  
 Proceed to next traffic light  
 Make a right onto Berlin Cross Keys Road  
 School is one mile on left

**Gloucester High School**  
 Rt 130BCrescent Blvd at Market St  
 Gloucester City, NJ 08030  
 856-456-7000  
 AD Office 856-456-7000-527  
 fax 856045606270

Take the parkway to exit 38A and get on the AC Expressway towards Camden/Phila  
 Expressway becomes NJ 42N  
 NJ 42N becomes I 76W  
 Take the exit 1C towards US 130 S/I-295/ MT Ephraim/RT 42/Gloucester  
 Turn left onto Market St  
 (Approximately 52 miles - 1 hour)

**Haddon Heights High School**  
 (I-99) 2nd Ave  
 Haddon Heights, NJ 08035  
 856-547-2344  
*fax 856-547-4254*

Take parkway north to AC expressway-exit 38A towards Phila/Camden  
 Expressway becomes NJ 42N  
 NJ 42 N becomes I 76W  
 Take the I 295N exit # 1B towards Trenton  
 Merge onto I 295N  
 Take the US 30 W exit number 29B towards Barrington/Haddon Hts/Collinswood  
 Merge onto White Horse Pike / US 30N  
 Turn right onto Station Ave  
 Turn left onto 2<sup>nd</sup> Ave  
 (Approximately 55 miles - 1 hour, 15 minutes)

**Haddon Township High School**  
 406 Memorial Ave  
 Westmont, NJ  
 856-869-7750

Take AC Expressway to 42N  
 Exit 1D to 130 North  
 Take a right at the 2<sup>nd</sup> light (Nicholson Road)-there will be a fork in the road, stay to the right  
 Go through the first traffic light (Black Horse Pike, route 168,  
     to the next traffic light (White Horse Pike Route 30)  
 At this light, take a left and go one block and make a right (Cuthbert Blvd).  
 There is a Jiffy Lube on the corner.  
 Go to the second traffic light (Park Ave) make a right onto Park  
 Go straight, there is a bend in the road, after this bend make a right onto Briarwood Ave  
 Make an IMMEDIATE right and then an IMMEDIATE left  
 School is half a block from here.

### **Haddonfield Memorial High School**

401 Kings Highway East  
Haddonfield, NJ 08033-1297  
856-429-3960 x 108 *AD Office*

Take the AC Expressway

Look for 295 - get off at Haddonfield/Gibbsboro Exit 21 (Melita Coffee Plant). Follow signs to Haddonfield which put you on Rt 561. Go straight on 561 past Winner=s Ford on left & continue straight to Kress= Liquors on right. There will be a AWelcome to Haddonfield@ sign and a Y in the road. Bear right and go to the next traffic light. Make a right onto Kings Highway , the school will be three blocks on your right.

#### **Special Instructions for sporting events (check both pages):**

#### **FALL SPORTS**

**Field Hockey, Girls JV & Frosh Soccer –RADNOR FIELDS** [Busses can not park on Radnor Ave. Please park in designated area adjacent to the first base dugout]

From Kings Highway -Grove Street to Maple Ave traffic light. Left onto Maple. Go 3 streets to Radnor Ave & turn right. Fields are at the end of block.

From 295 - get off at Haddonfield/Gibbsboro Exit 21 (Melita Coffee Plant). Follow signs to Haddonfield which put you on Rt 561. Go straight on 561 past Winner=s Ford on left & continue straight to Kress= Liquors on right. There will be a AWelcome to Haddonfield@ sign and a Y in the road. Stay to right of the Y and follow street 2 blocks to Kings Highway traffic light , At light turn right & a quick left onto Grove. Follow as above.

**Varsity Tennis** matches are at **CENTENNIAL COURTS. FIELDS** [Busses may park on Lakeview Ave in designated areas.]

From Kings Highway business district, turn onto Chestnut Street and go to stop sign (Lincoln Ave). Turn left onto Lincoln, go one block and turn right onto Centre Street. Follow Centre to Lakeview Ave and turn left. Courts are in second block on the left.

From 295 **“get off at Exit 32, Haddonfield/Gibbsboro (Melita Coffee Plant.) Follow signs to Haddonfield which put you on Route 561. Go straight on 561 past Winner=s Ford on left & continue straight to Kress= Liquors on right. There will be a AWelcome to Haddonfield@ sign and a Y in the road. Bear left and go through traffic light.\*** First left after light is Lincoln Ave. Turn onto Lincoln and follow to Centre and turn left. Follow as above.

**JV Tennis** matches are at **WEDGEWOOD SWIM CLUB**. [Busses may park in the Swim Club lot]

Straight on Centre Street (see Varsity Tennis). Pass Haddonfield Water Works (at top of large dip in road) and continue to Wedgewood at deep bend on Centre. Courts are behind parking area.

**Varsity Soccer- Boys & Girls– SCOUT FIELD-** [Busses may not park on Centre St. Busses may park in the parking lot across from Scout Field toward the Borough Municipal Building]

Straight out Centre Street (see Varsity Tennis) At top of large dip in Centre is Scout Field on the right and Haddonfield Water Works on left. Park in area on the Water Works side.

**V & Freshman Soccer- Boys & Girls; - games are played at CROWS WOODS FIELDS**

[Busses may not park on South Atlantic Ave. Busses may park in the parking lot areas]

Straight on Centre Street (see Varsity Tennis). Pass Scout Field, Haddonfield Water Works & Wedgewood Swim Club. In front of you will be a high speed line overpass. Just before going through it, turn left. Follow road and fields will be on left.

**WINTER SPORTS**

**High School Basketball, Wrestling & Middle School Wrestling**

**Haddonfield High School B-Gym and A-Gym**

[Busses may not park on Sylvan Lake Ave but may drop students off and pick students up on Sylvan Lake Ave. Busses may park on King's Highway]

**Haddonfield Middle School –**

Busses may not park on Chestnut or Lincoln Ave.

[Busses may park in Middle School parking lot behind the school]

From 295, get off at Exit 32, Haddonfield/Gibbsboro (Melita Coffee Plant). Follow signs to Haddonfield that puts you on Route 561. Go straight on 561 past Winner Ford on left and continue straight to Kess' Liquors on right. There will be a "Welcome to Haddonfield" sign and a Y in the road. Bear left and make your first left, Lincoln Ave. Go to Lincoln Avenue & Chestnut Streets intersection, at the stop sign go straight to the end of buildings and playground. Turn right onto driveway, which goes behind school and parking.

**SPRING SPORTS**

**Baseball-Varsity, JV & Frosh-RADNOR FIELDS/Spicer Baseball Diamond**

[Busses may not park on Radnor Ave. Please park in the designated area adjacent to the first base dugout.]

From Kings Highway, Grove St to Maple Ave traffic light. Make a left onto Maple Ave. Go 3 streets to Radnor Ave & turn right. Fields are at the end of the block

From 295 ,get off at Exit 32, Haddonfield/Gibbsboro (Melita Coffee Plant.) Follow signs to Haddonfield which put you on Route 561. Go straight on 561 past Winner=s Ford on left & continue straight to Kress= Liquors on right. There will be a AWelcome to Haddonfield@ sign and a Y in the road. Stay to the right of Y and follow street 2 blocks to Kings Highway traffic light. At light turn right & a quick left onto Grove. Follow as above.

Tennis-see previous directions for Centennial Courts (Varsity) and Wedgewood Swim Club (JV)

**Softball-Varsity & Frosh- SCOUT FIELD-** [Busses may not park on Centre St. Busses may park in the parking lot across from Scout Field toward the Borough Municipal Building]

Straight out Centre Street (see Varsity Tennis) At top of large dip in Centre is Scout Field on the right and Haddonfield Water Works on left. Park in area on the Water Works side.

**Softball –JV - - games are played at CROWS WOODS FIELDS**

[Busses may not park on South Atlantic Ave. Busses may park in the parking lot areas]  
 Straight on Centre Street (see Varsity Tennis). Pass Scout Field, Haddonfield Water Works &  
 Wedgewood Swim Club. In front of you will be a high speed line overpass. Just before going  
 through it, turn left. Follow road and fields will be on left.

**Track & Field-Varsity and Middle School-HADDONFIELD HIGH SCHOOL**

[Busses may not park on Sylvan Lake Ave, but may drop students off & pick students up on  
 Sylvan Lake Ave. Busses may park on King's Highway]

Take the AC Expressway

Look for 295 - get off at Haddonfield/Gibbsboro Exit 21 (Melita Coffee Plant). Follow signs to  
 Haddonfield which put you on Rt 561. Go straight on 561 past Winner=s Ford on left & continue  
 straight to Kress' Liquors on right. There will be a Welcome to Haddonfield@ sign and a Y in  
 the road. Bear right and go to the next traffic light. Make a right onto Kings Highway , the school  
 will be three blocks on your right.

**Haddonfield Tennis Courts (Centennial Courts)**

AC Expressway to 295 North

Get off at Haddonfield/Gibbsboro exit

Go left onto Route 561 and continue straight for one mile-till you see a sign for Churches of  
 Haddonfield-Welcome@

You will approach a AV@

Bear to the left and continue through traffic light.


At first light past the traffic light, look for Lincoln Ave

Follow Lincoln for about four blocks to Center Street

Make a left

Continue for about 5 blocks to Lakeview Ave

Make a left onto Lakeview and go to the 2<sup>nd</sup> block



**Hamilton High School- West**

2720 South Clinton Ave  
 Trenton, NJ 08610-5098  
 609-581-5000  
 AD Office-609-581-5006

Via Route 295

Take RT 295 (North) toward Trenton/Princeton  
 Go to exit 61-B (Arena Drive/Olden Avenue) and get off  
 Go under Route 295 overpass & continue 3 blocks on left to traffic light  
 Make a left onto Central Ave  
 Central Ave becomes Part Ave  
 The School is one mile on the right-corner of South Clinton & Park Ave at the light

Via Route 206

Take Route 206 (North) through Bordentown and follow signs to Trenton  
 Pass Mastoris Diner on the right  
 Continue on Route 206 North going around the White Horse Circle  
 Route 206 is now called South Broad Street  
 continue one mile to Park Ave at traffic light (Exxon station on far right corner)  
 Turn right onto Park Ave School is 2 blocks on left

**Hamilton High School- West**

2720 South Clinton Ave  
 Trenton, NJ 08610-5098  
 609-581-5000  
 AD Office-609-581-5006

Via Route 295

Take RT 295 (North) toward Trenton/Princeton  
 Go to exit 61-B (Arena Drive/Olden Avenue) and get off  
 Go under Route 295 overpass & continue 3 blocks on left to traffic light  
 Make a left onto Central Ave  
 Central Ave becomes Part Ave  
 The School is one mile on the right-corner of South Clinton & Park Ave at the light

Via Route 206

Take Route 206 (North) through Bordentown and follow signs to Trenton  
 Pass Mastoris Diner on the right  
 Continue on Route 206 North going around the White Horse Circle  
 Route 206 is now called South Broad Street  
 continue one mile to Park Ave at traffic light (Exxon station on far right corner)  
 Turn right onto Park Ave School is 2 blocks on left

### **Hammonton High School**

566 Old Forks Road  
 Hammonton, NJ 08037  
 609-567-7000  
*AD Office- x 155*

Directions from Rt 30 (White Horse Pike):

Take Rt 30 pass main intersection in Hammonton (206 entrance)

Continue on Rt 30 through one light

Make left on Old Forks Road (Ideal Clothing store on right)

School is on left

Athletic fields and gyms are around side and back of school

Directions from RT 54:

Take 54 through town of Hammonton until Fourth Street

Make left on Fourth Street to Fairview Ave

Make right on Fairview to light (RT 30)

Make left at light onto Rt 30 to Old Forks Road

Follow directions above from there

### **Hammonton Lake Park**

Take Rt 30 to Egg Harbor Road

(fork is before you reach Hammonton)

Before the fork you should see the following:

Left:

Ford Dealership

Universal Products

Royal Crown

Right:

Bowling Ally

When you reach the fork in the road, take Egg Harbor Road.

### **Haverford College**

Take Atlantic City Expressway to the Walt Whitman Bridge

Continue to Schuylkill Expressway to City Ave

Make a right turn onto Lancaster Avenue

Continue to Haverford College

**Hess School (Pool)**  
 Babcock Road  
 Mays Landing, NJ

Via Ocean Heights Ave:

Drive out Ocean Heights Ave to Mays Landing/Somers Point Road  
 Make a right turn and continue to 1<sup>st</sup> traffic light (Babcock Road)  
 Make a right hand turn and follow to signs to the Hess School Swimming Pool

**Highland Regional High School**

450 Erial Road  
 Blackwood, NJ 08012  
 856-227-4100  
 AD Office 856-227-4100 x 4032

From Atlantic and Cape May Counties/Southern New Jersey (45-50 minutes)

Via AC Expressway:

Take Expressway north  
 Follow the Expressway to the end when it becomes Route 42 North  
 Take the Coles Road exit towards Blenheim/Almonesson  
 Turn left to take the Route 42-South ramp towards Atlantic City  
 Expressway/Williamstown/Atlantic City  
 Merge onto NJ 42 S (back on 42 heading opposite direction than you just were)  
 Take the exit towards Blackwood/Clementon (the second Blackwood exit)  
 Merge onto Blackwood Clementon Rd  
 Make a right at the first light (about 1/8 of a mile) and the school is directly ahead on the left

**Holly City Family Center**

8 East Mulberry Street  
 Millville NJ 08332  
 856-293-0609

Take Route 40/322 to Route 522-Bears Head Road  
 Fork to the left at 2<sup>nd</sup> traffic light (car dealership at light)  
 Continue on Route 522  
 Head towards Millville until you reach Wade Apartments  
 Make left onto Wade Boulevard  
 Drive past high school on the right  
 Turn right onto NJ 49  
 Turn right onto NJ 47 / N 2<sup>nd</sup> Street  
 Turn left onto East Mulberry St.

### **Holmdel Park**

Take the Garden State Parkway north to Exit 114 (Holland Road)  
 Drive West on Holland Road  
 Make a left onto Longstreet Road to entrance of park.

### **Holy Cross High School**

5035 Route 130 South  
 Delran, NJ 08075-9789  
 856-461-5400  
 AD Office 856-461-5400 x 3025

#### From South Jersey via Route I 295:

Take Rt 295 (North) to Exit for NJ 73 West (exit 36 B North)

Continue to Exit for US 130 North

Take US 130 North for 5 miles

3/10 mile past the Millside Shopping Center on your right, make a jughandle U-turn at Fairview street

Go south on US 130 for 1/4 of a mile

School gate is immediately past the Alliance Medical Center

or

From South Jersey via NJ Route 73

Take US 130 North for 5 miles

3/10 mile past the Millside Shopping Center on your right, make a jughandle U-turn at Fairview Street

Go south on US 130 for 1/4 mile

School gate is immediately past the Alliance Medical Center

\* \* \*

Holy Cross High school is on the West side of US 2130 in Delran Township, NJ, 5 miles north of the intersection of US 130 and NJ 73 (Access from Philadelphia via the Tachina-Palmyra & Betsy Ross Bridges), and 7 miles south of the city of Burlington (access from PA via the Burlington Bristol Bridge). The campus main gate is on US 130 southbound, and the rear gate is on Chester Ave. Both gates are marked by large school signs.

**Holy Spirit High School**

New Road/Route 9

Absecon, NJ 08201

609-646-3000

609-645-0995 *AD Office**fax* 609-646-1770

Take Route 9 North (New Road)- - you will go through 11 or 12 traffic lights.

Travel thru Northfield, Pleasantville and enter Absecon. Holy Spirit is on the right just as you enter Absecon. Approximately 10 miles.

Absecon Community School (Ireland Ave & Webb Road)-

Take Rt 9 past Holy Spirit.

Cross over Rt 30, continuing to next traffic light.

Make a left onto Jitney Road

Drive approximately 4 blocks

Bear right to the Absecon Community School

Swim meets are held at Stockton College in Pomona  
(see Stockton directions in this book)

**John Bennett Indoor Athletic Complex**

1519 Hooper Ave

Toms River NJ 08753

732-505-5522

From the South

Take Garden State Parkway North to Exit 83 (Pleasant Plains).

Make first right onto Route 571 (Indian Head Road).

Go to fourth light (Hooper Avenue).

Take jughandle after the light. Proceed on Hooper Avenue Northbound.

The Sports Complex is located approximately 500 feet after the fourth traffic light (Indian Hill Road).

**Frank Jost Complex**  
 South Plainfield, NJ  
*(NJSIAA State Boys/Girls Meet)*

Take garden State Parkway to Exit 127 (Route 287-North)  
 Follow 287 North until you reach the exit for South Plainfield/Dorm Ave  
 Exit & make a right turn  
 Continue on Dorm Ave for two traffic lights  
 Bear right, driving over a small bridge until you reach Hamilton Boulevard  
 Make a right onto Hamilton Boulevard  
 Drive three traffic lights until you reach Maple Ave  
 Continue approximately 2 mile  
 Look for Police Athletic League sign on a large (white) building  
 Go past this building  
 Make a right at the first street past the building to the Frank Jost Complex



**Kingsway Regional High School**

Kings Highway  
 Swedes Boro, NJ 08085  
 856-467-3300  
*AD 856-467-3300 ext-230*  
*fax 856-467-0962*

Take Route 40 to Route 322 west  
 Go Past Rowan (Glassboro) University  
 Continue on #322 through Mullica Hill  
 Take an abrupt left turn (Harris House Restaurant is on the corner at the left)  
 Go to the next light, approximately 2 miles,  
 Continue on Rt 322  
 Make a right onto Kings Highway  
 School is on Kings Highway

**Lacey Township High School**  
 PO Box 206  
 Haines Street  
 Lanoka Harbor, NJ 08734-0206  
*AD Office 609-971-2020*  
*fax 609-242-0873*

Take Garden State Parkway North to Exit 74  
 Bear Right to Lacey Road  
 Continue on Lacey Road until Manchester Avenue ( light & WaWa on the corner)  
 Stay on right & follow jughandle around to Manchester Ave  
 Continue on Manchester until first light  
 Make right onto Haines  
 School will be on right about 1/4 mile

**Lakewood High School**  
 855 Somerset Ave  
 Lakewood, NJ -8701-2195  
 732-905-3500  
*AD Office 732-905-3532*  
*fax 732-905-3558*

Take Parkway North to Exit 90 (Brick/Lakewood) Stay to the right when getting off the ramp  
 Head for the first traffic light using the jug handle-Head left & continue for approximately 300  
 yards to Ocean Ave-stay to the left. Make a left turn (gas station on corner) & Continue for  
 approximately 2 miles. At next light-New Hampshire Ave-car dealership on corner, make a right  
 Continue to end of road until you reach a T intersection-Make a left and High School is on  
 Somerset Ave on the right

**Lakewood High School - tennis:**

**Pine Park Courts**  
 (Lakewood High School Tennis courts)  
 732-905-3532

Via Garden State Parkway  
 Take the parkway north to Brick Twp, exit 90  
 Make a right to jughandle  
 Come around the jughandle to light to Ocean Lane (Rt 88)  
 Continue to next light  
 Make a left looking for signs to Rt 526  
 Make a left onto Rt 526 west  
 Pass Hope Chapel Road to golf course  
 Make left onto Country Club DriveBPine Park Courts

**LANDIS PARK:  
HOME SITES FOR SACRED HEART  
VARSITY SOFTBALL, and JV BASEBALL.**

**COMING FROM THE NORTH:**

Take Interstate 295 South, to Rt. 42 South, to Rt. 55 South. Get off Rt. 55 South at Exit #35A, Garden Road toward N. Vineland. Stay on Garden Road for 1 mile to Route 47 (Delsea Drive). Turn right at the light and go south on Route 47. Proceed to the 3<sup>rd</sup> traffic light at Park Avenue, and turn left onto Park Avenue. Go 1 ½ miles on Park Ave. and cross over the railroad tracks at the NE and NW Boulevards. Go 1 block, Landis Park is on the left side of Park Avenue. Turn left into the park at the street called World War I Way.

**COMING FROM THE SOUTH:**

From Cape May area-Take Route 55 North to Exit 26, County Road- Rt. 555- Main Road, toward Vineland/Buena. Proceed on CR- 555, Main Rd. for 5 miles (through several traffic lights) to Park Avenue. Follow same as below from \*\*

**COMING FROM THE EAST:**

**From Atlantic City** - Take Rt. 40 West - through Mays Landing to Richland. At the traffic light in Richland, look for Route signs for County Road - 540, Cedar Avenue. Turn left onto Cedar Avenue and proceed for approximately 2 miles. At the next intersection with a traffic light (called 5 points), continue straight staying on CR- 540, but it is now called Landis Avenue. Stay on Landis Avenue for approximately 5 more miles to the traffic light at the intersection for Main Road, CR- 555.

Turn right onto CR- 555. Go ¼ mile to the next traffic light, this is Park Avenue.

\*\*Make a left turn onto Park Avenue, continue straight through 2 traffic lights, ¼ mile after the 2<sup>nd</sup> light, you will cross some railroad tracks;

Landis Park is on the right side of Park Avenue just after crossing the tracks.

Go 500 yards then turn right into the park at the street called World War I Way.

Then turn right into parking lot at the field W/ scoreboard that has South Vineland Little League

**DIRECTIONS TO THIRD STREET and CHESTNUT AVENUE FIELD:  
HOME SITE FOR VARSITY BASEBALL.**

**COMING FROM THE NORTH:**

Take Interstate 295 South, to Rt. 42 South, to Rt. 55 South. Get off Rt.55 South at Exit #35A, Garden Road toward N. Vineland. Stay on Garden Road for 1 mile to Route 47 (Delsea Drive). Turn Right at the light and go south on Route 47. Proceed approximately 4 miles, to the 5<sup>th</sup> traffic light at Chestnut Avenue, and turn left onto Chestnut Avenue. Go 1 mile, turn right onto Third Street. Go 2 blocks, the field is on the right side of Third Street.

**COMING FROM THE SOUTH:**

From Cape May area-Take Route 55 North to Exit 26, County Road- Rt. 555- Main Road, toward Vineland/Buena. Proceed on CR- 555, Main Road, for approximately 4 miles to Chestnut Avenue.

Turn left onto Chestnut Avenue and go approximately 2 ½ miles(through several traffic lights) to Third Street. Turn left onto Third Street. Go 2 blocks, the field is on the right side of Third Street.

**COMING FROM THE WEST:**

From Atlantic City-Travel west on Rt. 40 through Mays Landing to Richland. Look for Route signs for County Road 540, Cedar Avenue. Turn left onto Cedar Avenue and proceed for approximately 2 miles. At what is called 5 points, an intersection with a traffic light, continue straight on CR- 540, but it is now called Landis Avenue. Stay on Landis Avenue for approximately 3 miles to the light at Lincoln Avenue. Turn left at Lincoln Avenue, go ¼ mile to the next light at Chestnut Avenue. Turn right onto Chestnut Avenue and continue straight for approximately 4 miles through several traffic lights, to Third Street. Turn left onto Third Street. Go 2 blocks, the field is on the right side of Third Street.

**Lenape High School**

235 Hartford Road  
Medford, NJ 08055-4001  
609-654-5111  
AD Office 609-654-5111 x 3355

From the South:

Take Tilton Road to 30 West to route 206 North  
Continue past Atison State Park-swim area to a fork  
Take a left onto #541  
Head toward Medford Lakes  
continue straight through Medford Lakes and Medford Twp  
Cross over Rt 70  
continue until you approach WaWa  
Make a left - Church Street  
Continue approximately 2 miles  
School is at the intersection of Hartford and Church Street  
Tennis Courts are on the other side of the school

**Lindenwold High School**

801 Egg Harbor Rd  
 Lindenwold, NJ 08021  
 856-741-0320 x 1208  
 fax 856-741-0355

Take the Parkway north to exit 38A. Get on the expressway towards Camden/Phila  
 Take exit number 44 towards Rt 168/Sicklerville/Blackwood  
 Keep right at the fork in the ramp  
 Keep left at the fork in the ramp  
 Turn left onto Sicklerville Rd  
 Turn left onto Hickstown Rd  
 Turn left onto Erial Rd  
 Erial Road becomes Gibbsboro Rd; Turn right onto Egg Harbor Rd

(Approximately 50 miles - 1 hour, 25 minutes)

**Lower Cape May Regional**

687 Route 9  
 Cape May, NJ 08204  
 609-884-3475  
*AD Office 609-884-3475 x 296*

Take Garden State Parkway South to the end  
 Take Route 9 North and go back towards Rio Grande  
 School will be on the right about 2 or 3 miles  
 High School is in the front  
Swimming Directions:  
 US COAST GUARD BASE  
 Cape May, NJ

Take Garden State Parkway to the end-Cape May  
 Continue over the bridge to the first left  
 Go one block and make a left the next street  
 Turn right onto Pittsburgh Ave  
 Go around the Seaview Inn to the light  
 follow signs to the base

Softball Directions:

Muligan Fields -Villas, NJ

From the Parkway  
 Exit 4A-Rio Grande  
 Follow Route 47 North  
 Left onto Fulling Mill Rd (Menz= Restaurant on left)  
 Right onto Mowery Ave (John=s Auto Body)



**Mainland Regional High School**  
 1301 Oak Ave, Linwood NJ 08221  
 609-927-4151  
 609-927-1942 (fax)  
 AD Office 609-927-9589



From Phila area:

Take the Expressway to Exit 7S (Garden State Parkway)  
 Take the Parkway to Exit 36            Make a RIGHT turn onto Tilton Road  
 Drive 1.6 miles and make a RIGHT on to Route 9 (New Road). [There is a Commerce Bank,  
                          Dunkin Donuts & Eckerd Drugs if you need a landmark].  
 Continue for 2.2 miles  
 Make a LEFT on Monroe Ave (Baseball field on left, Cornerstone Complex on right)  
 Make a RIGHT on Oak Ave, the school is on the RIGHT.

From the North:

Take the Garden State Parkway to Exit 36    Make a RIGHT turn onto Tilton Road  
 Drive 1.6 miles and make a RIGHT on to Route 9 (New Road). [There is a Commerce Bank,  
                          Dunkin Donuts & Eckerd Drugs if you need a landmark.]  
 Continue for 2.2 miles  
 Make a LEFT on Monroe Ave (Baseball field on left, Cornerstone Complex on right)  
 Make a RIGHT on Oak Ave, the school is on the RIGHT.

From Millville Area:

Take 552 to Mays Landing or follow Route 40  
 On Route 40, make a right at Mays Landing Marina B559  
 Look for signs to Ocean City/ Somers Point (559)  
 At the next light, stay to the right, do not go straight through the light.  
 Follow 559 look for signs to SOMERS POINT. You will make a left on 559 (Ocean Heights Ave).  
 Follow 559 to Route 9 (At the half way point you will pass a WaWa on the left & a car wash on the  
                          right.) You will not make any turns until Route 9. This is about 10 miles.  
 Make a left at Route 9 (traffic light CVS on the right and a WaWa on the opposite corner)  
 Continue on Route 9, about 1 mile. Make a right at Monroe Ave (baseball field on right,  
 Cornerstone Complex on left)                            Make next right on Oak Ave. School is on the right.

From the South:

Take the Parkway (to the Somers Point exit 29) or Route 9 north  
 Continue on Rt 9 through Somers Point (you will pass Dunkin Donuts & Burger King on the right  
 just before an Acme &. Shop Rite- McDonalds is on the left)  
 At the border to Linwood there is a CVS on the left and a WaWa.  
 Continue on Route 9 about 1 more mile, make right at Monroe Ave (baseball field on right,  
 Cornerstone Complex on left)                            Make next right on Oak Ave. School is on the right.

Please park in the designated parking lots. The Linwood Police & Fire Departments request no parking in the fenced area at the back of the school unless directed by our School Administration or Head Custodian with prior permission and with Handicapped Parking designation. Thank you.

**Manalapan High School**  
 30 Church Lane  
 Manalapan NJ 07726-3402  
 732-792-7200  
 AD Office 732-792-7200 x8340

Take Garden State Parkway NORTH (go 62.1 miles)  
 Take the RT -138 E exit, Exit 98, toward RT-34/Belmar/I-195 W/Trenton (go 0.3 miles)  
 Take the exit on the LEFT toward Rt-34/I195 (go 0.3 miles)  
 Merge onto NJ-138W toward RT-34/PT Pleasant/I-195/Trenton (go 0.7 miles)  
 NJ-138 W becomes I-195W (go 6.9 miles)  
 Merge onto US-9N via Exit28B toward Freehold (go 8.0 miles)  
 Take the ramp toward Throckmorton St/Freehold/Englishtown (go 0.1 miles)  
 Turn Right onto CR-522/Freehold-Englishtown Rd.  
 Continue to follow CR-522 (go 2.2 miles)  
 Turn Right onto Tennent Rd/CR-3 (go 0.3 miles)  
 Turn Left onto Church Lane (go 0.4 miles)  
 End at 30 Church Lane Manalpan NJ 07726-3402

*(Estimated time: 1 hour 35 minutes, distance 85.73 miles)*

### **Mercer County Park**

Take 295 North to Exit 65A - Sloan Ave East  
 At the end of the ramp, bear right onto Sloan Ave  
 Continue through the light at Quakerbridge Road  
 Sloan changes name to Flock Road  
 Continue 1.4 miles to traffic light at AT@ intersection  
 Turn left onto Edinborough Rd (changes to Old Trenton Rd)  
 Go through light at Hughes Drive, pass Mercer County College  
 Continue 2.4 miles to park entrance on the left



**Merighi's Savoy Inn**  
 East Landis Ave & Union Rd  
 Vineland, NJ  
 856-691-8051



Take Route 40 through Mays Landing

Go to Traffic Light at Richland  
 (look for Orlandini tile on the right, a bar is on the left)  
 Turn left at the light-this is Rt 540 West  
 Stay on this road for about 3 miles  
 Savoy Inn is on this road, on the right

**Middle Township High School**  
 1 Penkethman Way  
 Cape May Court House, NJ 08210  
 609-465-1852  
 AD Office 609-465-1852 x 521

Take Garden State Parkway South to Exit 10  
 Turn left onto Stone Harbor Blvd.  
 Make a right between Burke Motors & Kindle Motors  
 School is down on the left

Baseball: at the school

Night Baseball -Dennis Twp Recreation Field BTake parkway to exit 10, make a right. Continue to Rt 9.. Turn left on Rt 9 south. Continue to Main Street. Continue to Middle of town to traffic light to Mechanic Street. Make a Rt on Mechanic St. Go 4 blocks till you reach a AY@ & bear right o Goshen Road. Continue 2 miles & make a right at the sign AMiddle Twp Recreation Park@. Make a right into the complex & the first field on the Rt.

JV Baseball -Fields are located on Main Street & Shellbay Road. Take the Parkway south to 3<sup>rd</sup> traffic light after second toll booth. Shellbay (84 lumber is on the Rt)

Basketball: at the school

X Country: Cape May County Park-Rt 9. Take Parkway South to 1<sup>st</sup> traffic light after 2<sup>nd</sup> toll booth. Take Right off Parkway to Cape May County Park. Cross Rt 9 into the park.

Field Hockey: behind the high school

Football: at the school

Golf: Wildwood Country Club, take parkway south to 3<sup>rd</sup> light after 2<sup>nd</sup> toll booth. Shellbay (84 lumber on right) Make left off parkway to Golf Club Road (1<sup>st</sup> street off parkway) and then make a right. Follow into Wildwood Country Club.

Boys Lacrosse: Take the Parkway south to Exit 13-at bottom of exit make a left onto Avalon Blvd. Continue over bridges and at the 2<sup>nd</sup> traffic light turn right onto Dune Drive towards Stone Harbor. Continue to 80<sup>th</sup> St. Fields are Oceanside-Dune & 80<sup>th</sup> St.

**Middle Township High School** (continued)

Soccer: Girls/Boys Soccer- Varsity Only - All games played at Memorial Field. Take parkway south to Exit 10. At the next light make a right. Continue to next light & make a left onto Rt 9. Continue through town looking for a Mobile Station. Make a right onto Pacific Ave. Football field is behind the Mobile Station. You will see signs for MEMORIAL FIELD.

JV & Frosh -all games are played behind the High School

Softball: at the school

> Night= Softball -Dennis Township Recreation Field: take parkway south to exit

17. Take Rt 9 south past Magnolia Lake to Hagen Road. Make Rt onto Hagen Rd to Dennisville Road. Make Right onto Dennisville Rd to the Recreation Field JV/Frosh Softball -Take Parkway south to Exit 10. Make right onto Rt 9 south. Make left at the next light continue straight to Middle of town-about 3 blocks. Make right (Pacific Ave). Field is behind Aold@ elementary school
- Swimming: Alternative School in Crest Haven Complex Btake parkway south to 1<sup>st</sup> traffic light after 2<sup>nd</sup> toll booth. Make left off parkway into Crest Haven Complex. Make left at 1<sup>st</sup> street. Alternative school is on the right.
- Tennis: Play at 2<sup>nd</sup> & 82 St in Stone Harbor. Take the parkway south to exit 10; Cape May Court House/Stone Harbor (2<sup>nd</sup> light after 2<sup>nd</sup> toll booth) left toward Stone Harbor & go into Stone Harbor to 2<sup>nd</sup> Ave (2<sup>nd</sup> light after bridge). Make left onto 2<sup>nd</sup> Ave to 82<sup>nd</sup> StreetBTennis courts at corner of 2<sup>nd</sup> Ave and 82<sup>nd</sup> street.
- Track & Field: Main Street & Shellbay Road (*see JV Baseball*)  
(boys & girls)

Some Athletic Events are at the **Middle Twp Recreation Field**. Take Parkway South to Exit 10. Make a right (west). Make next left onto Main Street. Drive about 1/4 mile to Mechanic Street then onto Goshen Road to the Rec Field. ***Check with coach or student athlete before scheduled event.***

**BOYD FIELD**                      ***Take Rt 9 At WaWa, make a right***

**Millville Senior High School**

200 Wade Blvd  
Millville, NJ 08332  
AD Office 856-327-6061

Take Route 40/322 to Route 522-Bears Head Road  
Fork to the left at 2<sup>nd</sup> traffic light (car dealership at light)  
Continue on Route 522  
Head towards Millville until you reach Wade Apartments  
Make Left onto Wade Boulevard  
School will be on the right

Freshman Basketball:                      Holly Heights Elementary School - - Right off Rt 49  
*or Memorial Jr High, Main street. 6 blocks from high school*

Varsity Football:                      Wheaton Field-7th and Broad (Bears Head Rd) Take Rt 40 to Rt 552.(Bears Head Rd) continue on Rt 552 until Bears Head Rd becomes Broad Street. Continue until you reach numbered streets. The Wheaton Field is located at 7<sup>th</sup> & Broad.

Swim Meets:                      Holly City Family Center. Follow directions to school but continue to NJ49-make right. Turn right onto NJ 47/N 2<sup>nd</sup> St

Turn left onto East Mulberry St.

Tennis Courts: Continue past the high school to the next light (RT 49). Make a right and then at the next street, make another right. Courts are ahead.

**Monmouth University**  
400 Cedar Ave  
West Long Branch, NJ 07764-1804  
732-571-3415

Via Garden State Parkway

Take the parkway to exit 105  
Exit onto Rt 36 east  
Continue for approximately 3 miles to Rt 71  
Make a right & continue to fork  
Make left until it becomes Cedar Ave  
Continue to traffic light to Larchment Ave  
Make right and continue for approximately 1/4 mile

**Monroe Township High School**  
1629 Perrineville RD  
Monroe Township NJ 08831-1946  
732-521-2882  
732-521-2280 *AD Office*  
*fax 732-521-8396*

Take the Garden State Parkway to Rt 138 - exit number 98 - towards Rt 34/Belmar / I-195 W / Trenton  
Keep left at the fork in the ramp  
Keep right at the fork in the ramp  
Merge onto NJ 138 W  
NJ 138 W becomes I-195 W  
Take the US 9N exit - exit number 28B towards Freehold  
Merge onto US 9  
Turn slight right  
Turn right onto South ST/NJ 79 N  
Take the RT 33W ramp  
Merge onto NJ 33W  
Turn right onto Perrineville Rd

**Perrineville Rd becomes Perrineville Rd/ CR 614**  
Stay straight to go onto Perrineville Rd

Approximately 2 2 hours, about 95 miles.

**Montclair High School**

100 Chestnut Street  
Montclair NJ 07042

**Take Garden State Parkway North**

Take Exit 151 (Watchung Ave) toward Montclair/Nutley.

Turn left onto Watchung Ave

Go past 4 traffic lights, underneath a railroad trestle, bear left immediately onto Park Street.

At the 1<sup>st</sup> traffic light, turn right onto Chestnut Street.

Go one block and make a right onto Midland Ave

The gym is on the right.

FALL

Football – **Woodman Field**

**Soccer - Fortunato or Northeast**

Tennis –**Rand**

Xcountry – **Woodman**

Field Hockey - **Watchung**

WINTER

**Basketball - Montclair High School**

**Wrestling - Montclair High School**

**Swimming - Montclair High School**

SPRING

Baseball – **Woodman, Fortunato or**

**Nishuane**

Softball - **Fortunato or Grove St**

**Track – Woodman**

**Grove** -Corner of Grove Street & Walnut Street

**Northeast** 603 Grove St, Upper Montclair

Take Exit 151 (Watchung Ave)

Bear left onto Watchung Ave

At the 3<sup>rd</sup> light turn right onto Grove St

Approximately 6 blocks-school is on the right.

**Rand** – 176 North Fullerton, Montclair

Take Exit 151 (Watchung Ave)

Bear left onto Watchung Ave

At the 4<sup>th</sup> traffic light turn left onto North Fullerton

Cross over Chestnut St-Rand School is on the right

Watchung Field

Take Exit 151 (Watchung Ave)

Bear left onto Watchung Ave

At the 4<sup>th</sup> traffic light turn left onto North Fullerton

The field is 1 block on the right

–**Woodman Field**

Take Exit 151 (Watchung Ave) toward

Montclair/Nutley.

Turn left onto Watchung Ave

At the 3<sup>rd</sup> light turn left onto Grove Street

At the 1<sup>st</sup> traffic light, turn right onto Chestnut St

**3<sup>rd</sup> block turn right onto Essex Av-Field is on the**

Tennis – **Rand**  
Golf – **Montclair Golf Club**

**left**

**Moorestown Friends High School**

110 E Main ST  
 Moorestown, NJ 08057  
 856-235-2900  
*fax* 856-914-4492

Take parkway north to exit 38 A. Get on expressway towards Phila/Camden  
 Take the Expressway to the N/S Freeway (Rt 42) to I-295 North to Rt 73 (Exit 36A)  
 Go South on RT 73 & stay in the right hand lane to the first light  
 Take the right hand jug handle & cross over Rt 73  
 Take Fellowship Rd to the 4<sup>th</sup> light  
 Make a left turn onto Church Rd  
 Take the next light and make a right onto Main St  
 At the next light you will be in the driveway of Moorestown Friends School.

**Moorestown High School**

350 Bridgeboro Road  
 Moorestown, NJ 08057  
 856-778-6610  
*AD Office* 856-778-6610 x 3706  
*fax* 856-722-8983

From the South, via 295:

Take 295 North to exit 40 (route 38 west)  
 follow Rt 38 west approximately 100 yards to Marter Avenue exit.  
 Follow Ramp to yield sign (Marter Ave)  
 Turn right onto Marter Ave  
 Go to next traffic light (Main Street)  
 Turn left onto Main Street  
 Follow to North Stanwick Road (3<sup>rd</sup> street on right)  
 Turn right onto North Stanwick Road  
 follow to stop sign (Bridgeboro Rd)  
 Turn right onto Bridgeboro Rd, entrance is on the right

or

Follow Route 130 North to the Cinnaminson Area  
 At Riverton Road exit, turn right onto Riverton Road  
 Follow Riverton Road Approximately 7 miles to Moorestown area  
 Pass through the traffic light at the intersection of New Albany Road  
 At the next light turn left onto Bridgeboro Rd  
 Drive approximately 2 miles to Moorestown High School  
 Entrance is on the right just beyond the intersection of Bridgeboro Road & North Stanwick R

**New Egypt High School**

117 Evergreen Rd  
 New Egypt, NJ 08533  
 609-758-6800  
*fax 609-758-6208*

Take 295 North to Route 38 East (Mt. Holly area)  
 Follow Route 38 East to 206 North  
 At the intersection of Route 38 & 206 North (Vincentown Diner is on the left)  
 Make a left towards Bordentown  
 At the intersection of Rte 206 & Rte 537 make a right (Esquire Diner is on your rt)  
 You will go through 2 blinking lights & 3 traffic lights.  
 You will pass landmarks such as Garden State Diner & Central Square Sushi.  
 At the next light (New Egypt Auction is on the rt) make a right onto Evergreen Road  
 The high school will be one mile down on your left  
 Fields and gym are in the back.

**Northern Burlington County Regional School District**

160 Mansfield Road East  
 Columbus, NJ 08022  
 609-298-3900  
*AD Office 609-298-3900 x 2094*

Via Route 30 to Hammonton

Take Rt 30 to Hammonton to Rt 206 North  
 Make a right onto Rt 206 and continue to the Columbus Farmers Market (on left)  
 Make a Rt onto Mansfield Rt East approximately 2.2 miles after the Farmers Mkt  
 (If you pass an Agway store on the left, you have missed the turn)  
 After traveling down Mansfield Road East, the school will be on your left

**Northfield Community School**

Route 9  
 Northfield NJ 08225

From Mainland-head north on Rt 9  
 Continue for approximately 2 miles  
 School is on the right at the traffic light on Rt 9 & Mill Rd

**Northfield Community School**

Route 9  
Northfield NJ 08225  
continued

From Philadelphia area:

Take the Expressway to Exit 7S (Garden State Parkway)

Take the Parkway to Exit 36

Make a RIGHT turn onto Tilton Road

Drive 1.6 miles and make a RIGHT on to Route 9 (New Road). There is a Dunkin Donuts & Eckerd Drugs if you need a landmark.

Continue for approximately .5 miles

At the second light, make a LEFT and proceed into the school parking area. The gym is located along the RT 9 portion of the school.

From North:

Take the Garden State Parkway to Exit 36

Make a RIGHT turn onto Tilton Road

Drive 1.6 miles and make a RIGHT on to Route 9 (New Road). There is a Dunkin Donuts & Eckerd Drugs if you need a landmark.

Continue for Continue for approximately .5 miles

At the second light, make a LEFT and proceed into the school parking area. The gym is located along the RT 9 portion of the school.

**Notre Dame High School**

Route 206  
Lawrence Township, NJ 08648  
609-882-7900  
*fax 609-882-5723*

Quick directions: Take 206 North & you can pick up 95/295 in Bordentown

Notre Dame High School is located on Route 206 in Lawrence Township. The school can be reached from interstates 95/295 by taking Exit 7-A.

Notre Dame is three miles south of interstates 95/295 on the right.

From Route 1 North out of Pennsylvania, take the Lawrenceville Exit and then 206 North out of the Brunswick Circle.

Notre Dame is one half mile north of the Brunswick Circle on the left.

**Oakcrest High School**

1824 Vienna Ave  
 Mays Landing, NJ 08330  
 609-625-1462

Take Route 40 East through Mays Landing (2 Miles) to Davis Middle School

Turn Left at the middle school

or

Via AC Expressway:

Take the Expressway to Exit 12 to Route 322 West  
 continue on Rt 322 West for 2 mile to Cologne Ave

Use Jughandle for left turn onto Cologne Ave

School is 2 mile down on the right

**Oakcrest High School**

1824 Vienna Ave  
 Mays Landing, NJ 08330  
 609-625-1462

Take Route 40 East through Mays Landing (2 Miles) to Davis Middle School

Turn Left at the middle school

or

Via AC Expressway:

Take the Expressway to Exit 12 to Route 322 West  
 continue on Rt 322 West for 2 mile to Cologne Ave

Use Jughandle for left turn onto Cologne Ave

School is 2 mile down on the right

**Ocean City High School**

501 Atlantic Ave  
 Ocean City, NJ 08226  
 609-399-1290  
*AD Office* 399-1290 x 6656  
*fax* 609-399-1966

Take Rt 52 into Ocean city to Bay Avenue

1<sup>st</sup> traffic light over bridge

Make left onto Bay Avenue to 6<sup>th</sup> Street

Make a right & go to Atlantic Ave

School & fields are on the left

Frosh/Soph Soccer  
 JV Soccer  
 Field Hockey  
 Varsity Baseball

All games are played at Bay Ave & 18<sup>th</sup> St  
 Take 9<sup>th</sup> St bridge & make a RIGHT onto  
 Bay Ave. to 18<sup>th</sup> St.  
 School & fields are on left 20<sup>th</sup> & Haven



**Our Lady of Mercy Academy**  
**1001 Main Rd., Newfield, NJ 08344**

**Directions to Newfield Sports Complex -- Lacrosse**

- Take Catawba Ave. - travel west toward town
- At 4-way stop, turn right into Madison Ave
  - Edgerton School in corner
- About 300 feet on left is sports complex
- Look for driveway to the field on the left just past baseball field fence

From: Hammonton - Rt. 54:

- Take Route 54 to Weymouth Road
- At traffic light -- turn right
- Pass Buena Regional HS
- At traffic light (Route 40) -- turn right
- Go straight at next light (Rt. 555)
- Travel approx 1 mile
- Look for sign to Newfield
- Turn left onto Madison Ave.
  - Italian restaurant on corner
- Approx 3 miles after cemetery on right -- turn into driveway
- This leads to field

From Rt. 55:

Take exit for Malaga - Rt. 40 East

At traffic light go straight onto The Boulevard

Pass Super WAWA and CVS

After about 3 miles enter the town the of Newfield

At Red Blinker Turn Left onto Catawba Ave.

Cross RR tracks

**Our Lady of Mercy Academy**

Villa Rossello

1001 Main Rd

Newfield, NJ 08344-5348

856-697-2008 \*856-697-2008 x 311

[www.olmanj.org](http://www.olmanj.org)

Take Rt 40 West through Mays Landing, Buena, Minotola

At the intersection of 40 & 555 (Main Road), turn left

About 3/4 mile turn right at yellow blinker onto Catawba Ave traveling west.

OLMA is on the left

**POOL:** as you approach the school, drive to the rear of the school until you see glass doors  
**SOCCER:** Pass academy on the left & continue into Newfield. At 4 way stop turn right onto Madison Ave. About 200 feet on left is entry to Soccer Field.

**Overbrook High School**

1200 Turnersville road  
 Pine Hill, NJ 08021-6699  
 AD Office 856-753-9592

Take expressway to Williamstown/ Sicklerville Exit (exit 36?)  
 Go to 2<sup>nd</sup> traffic light -approximately 1 mile (large fuel company on right)  
 Make a left and continue to the next large intersection - Cross Keys Road  
 Look for a *Builders Supply* on the right  
 Turn right and continue past Gloucester Twp Technical School (on your left)  
 Turn left on Turnersville Road (Approximately 2 mile from tech school)  
 School is about 1/4 mile down the road

**Paul VI High School**

901 Hopkins Rd  
 Haddonfield, NJ 08033  
 856-858-4900  
 AD Office 856-858-4900 x 5  
 fax 856-858-6832

Take the Parkway north to exit 38A. Take the expressway towards Camden/Phila  
 Expressway turn into NJ 42N  
 NJ 42N becomes I 76W  
 Take the I 295N exit number 1B towards Trenton  
 Merge onto I 295N  
 Take the US 30W exit number 29B towards Barrington/Haddon Hts/Collingswood  
 Merge onto White Horse Pike/US 30N  
 Turn right onto E Graisbury Ave  
 Turn left onto Hopkins Ave

(Approximately 1 hour 20 minutes - 57 miles)

**Paulsboro High School**

670 N Delaware St  
 Paulsboro, NJ 08066  
 856-423-2222AD Office 856-423-2222 x 228  
 fax 856-423-4602

Take the Parkway north to exit 38A. Take the expressway towards Camden/Phila  
 Expressway turn into NJ 42N NJ 42N becomes I 76W  
 Take the exit number 1C towards US 130 S/I 295/ Mt Ephraim/ Rt 42/Gloucester  
 Turn left onto Market St  
 Take the I 76 E ramp towards I 295/Rt 42 and merge onto I 76 E  
 Take the I 295 S exit number 1A towards Delaware Memorial Bridge/Delaware  
 Merge onto I 295 S  
 Take the Cr 667/CR 678 exit# 18A-B towards Clarksboro/Mt Royal/Paulsboro  
 Keep right at the fork in the ramp Turn left onto S Delaware St.  
 (Approximately 1 hour 25 minutes, 62 miles)

**Pemberton Township High School**

148 Arney's Mount Road  
 Pemberton, NJ 08068-1399  
 609-893-8141  
*AD Office* 609-894-4833 x 131  
*fax* 609-894-0126

Via Route 30 to Hammonton:  
 Follow Rt 206 to Rt 630  
 Make a right onto Rt 630  
 Drive 2-3 miles to Arney's Mount Road  
 Make left  
 School is about 2 mile down on the left

**Penn Charter High School**

3000 W Schoolhouse Lane  
 Philadelphia PA 19144  
 215-844-3460

Via AC Expressway:

Go over the Walt Whitman Bridge to 76 West  
 Follow 76 to Route 1 N  
 Take Route 1 N to Wissahickon Ave  
 Go right on Wissahickon  
 Take to Roberts Ave  
 Go right  
 Take to Fox Street  
 Go right  
 Follow Fox Street straight into Penn Charter campus

*per MapQuest:*

Take the Expressway to the end when it becomes NJ 42 & becomes I-76 W  
 Take the I-676 N exit/exit number 2 towards Camden/ Ben Franklin Bridge  
 Merge onto I-676N  
 Take the I-676 W/US 30 W exit on the left  
 Keep **straight** at the fork in the ramp  
 Keep left at the fork in the ramp  
 Stay straight to go onto ramp  
 Merge onto Vine St Expressway  
 Vine St Expressway becomes I-76 W  
 Take the US 1N exit --exit number 340B B towards Roosevelt Blvd  
 Stay straight to go onto US 1 N  
 Take the exit towards Wissahickon Ave North/Germantown Ave  
 Keep right at the fork in the ramp and merge onto W Roberts Ave  
 Turn slight right onto Wissahickon Ave  
 Turn left onto W Schoolhouse Lane  
 Approximately 1 hr 30 minutes, about 67 miles.

**Pennsauken High School**  
 800 Hylton Road  
 Pennsauken, NJ 08110-1386  
 856-662-8500  
*AD Office* 856-662-8500 x 5235  
*fax* 856-910-2612

Via Route 295:

Take Rt 295 to Route 73 North exit  
 Continue on Rt 73 North for approximately 6 miles  
 Look for Woodbine Inn on the right  
 Take that jughandle to make left turn across Rt 73  
 School will be on the right

Via Route 130:

Go North on Rt 130 from Airport circle for approximately 6 miles  
 Turn left on Tilton Road  
 School is on your right

Via Black Horse Pike - RT 322:

Take Rt 322 to Rt 561 (Blue Anchor Rd)  
 Continue to Rt 561 to Rt 73  
 Continue on Rt 73 to Remmington Ave - stay to the right after you cross Rt 130  
 At Remmington Ave, take jughandle after Rt 130  
 School will be on right

**Pennsauken Technical High School**

6008 Browning Rd  
 Pennsauken, NJ 08109  
 856-663-1040  
*AD Office* 856-663-1040 x 7264  
*fax* 856-665-8011

Take the parkway north to exit 38A. Take the expressway toward Camden/Phila  
 The Expressway becomes NJ 42N  
 42N becomes I 76W  
 Take the US 130 N exit number 1 D towards Collingswood  
 Merge onto US 130N  
 Enter next >roundabout= and take 2<sup>nd</sup> exit onto W Crescent Blvd/US 130N/US 30N  
 W Crescent Blvd/US 130 N/US 30 N becomes S Crescent Blvd/US 130  
 S Crescent Blvd/US 130 becomes S Crescent Blvd/US 130/US 30  
 Stay straight to go onto S Crescent Blvd/US 30  
 Turn slight left onto S Crescent Blvd/US 130N  
 Turn slight left onto Roosevelt Ave  
 Turn right onto Marlton Pike  
 Marlton Pike becomes Browning Rd

**Pennsville High School**

110 S Broadway  
 Pennsville, NJ 08070  
 856-540-6225  
*fax* 856-678-2715

Take the parkway to exit 38A -get onto the expressway towards Camden/Phila  
 The expressway becomes NJ 42N  
 Take the RT 168N exit towards NJ Turnpike/Chews Landing  
 Merge onto N Black Horse Pike  
 Take the New Jersey Turnpike ramp  
 Keep right at the fork in the ramp  
 Merge onto New Jersey Turnpike S  
 NJ Turnpike becomes I 295S  
 Take the Rt 49 E exit number 1A towards Pennsville/Salem  
 Merge onto N Broadway/NJ 49

(Approximately 79 miles - 1 hour 55 minutes)

**Philadelphia/Schuylkill River**

(Crew Races)

Take Expressway/N-S freeway  
 Follow signs to Rt 676 Ben Franklin Bridge/Museum Center  
 Look for Ben Franklin Parkway  
 Continue Right to traffic light  
 Stay over to the left lane  
 Make a left at light  
 Follow around the museum until you see Kelly Drive on the right side  
 (May be a detour in place between 11:00 & noon)

**Pine Park Courts**

(Lakewood High School Tennis courts)

732-905-3532

From South Jersey

Via Garden State Parkway  
 Take the parkway north to Brick Twp, exit 90  
 Make a right to jughandle  
 Come around the jughandle to light to Ocean Lane (Rt 88)  
 Continue to next light  
 Make a left looking for signs to Rt 526  
 Make a left onto Rt 526 west  
 Pass Hope Chapel Road to golf course  
 Make left onto Country Club DriveBPine Park Courts

**Pinelands Regional High School**

565 Nugentown Road  
Tuckerton, NJ 08087  
609-296-3106

Take the parkway north to exit 58  
Turn right at the end of exit ramp  
Travel on route 539 South for approximately 3 miles  
First landmark on the right is Little Egg Harbor Township elementary school  
Approximately 2 blocks on the right is Bayshore Realty Office, left is cemetery  
Approximately 100 feet on the right is Nugentown Road & 4<sup>th</sup> Ave (same street)  
Turn right and travel 1/4 mile  
School is on the left

**Pitman High School**

225 Linden Ave  
Pitman, NJ 08071  
856-589-2199  
AD Office 856-589-1638

Via Atlantic City Expressway

Take the AC Expressway to RT. 322 W (Williamstown)  
Look for 322W to crossover RT. 42 (Geets Diner)-Jughandle  
NOTE: follow signs for Rowan University for Crossover  
Continue to next traffic light and make a >soft= right turn.  
Continue on 322 towards Glassboro  
As you approach a service station, looking for Delsea Drive, make a right turn. Continue past several lights looking for >College Town Shopping Center=  
At the next light you should see a >Friendly=s Restaurant= on the right.  
Make a left onto Holly Ave.  
Continue for 2 blocks to Linden Ave, the school is on the right.

To Alcyon Lake Park

Take 322 toward Glassboro  
Turn Right at a light on RT. 47  
At about one mile, RT 47 forks to the left at a light (Woodbury Road)  
Take a left at the light toward Pitman.  
Go approximately 2 mile to Holly Ave, at traffic light turn left onto Holly Ave.  
Follow Holly Ave through light (Broadway/Main)  
Approximately 2 mile-lake is on left-keep left, go past apartments to first right (**Tack Ave**) Turn right on Tack Avenue. Fields are here.

**Pleasantville High School**

701 Mill Road  
 Pleasantville, NJ 08232  
 609-383-6900  
*AD Office* 609-383-6900 x 4043  
*fax* 407-9671

Take Rt 9 through Linwood & Northfield & most of Pleasantville  
 (Look for a major bus company on left side of Rt 9)  
 Make a left turn on Mill Road and drive past the first building (Middle School)  
 High School is just to the left

Via AC Expressway:

Take expressway to Delilah Road exit  
 Continue on Delilah Road to second traffic light  
 Look for Mill Road  
 Turn in and go past the first school Middle school  
 High School is next,

Via Parkway:

Take parkway to Northfield exit (Fire Rd)  
 Make a left heading north  
 Cross over Tilton Road, Black Horse Pike(#322)  
 Continue until you reach Delilah Road - note the WaWa on the corner  
 Make a right turn & continue to the next light Mill Road  
 Make a right Turn in and go past the middle school; High School is next,

Pool:

For pool go down past the High school gate & make right turn  
 When you reach 2 signs Ado not enter@  
 Bear right on an angle to the back of the school  
 Athletes can enter at the drink machine, there is bus parking in the same area

**Point Pleasant Boro High School**

Laura Herbert Drive  
 Point Pleasant, NJ 08742-3767  
 732-701-1900  
*AD Office* 732-701-1900 x 2227  
*fax* 732-892-1252

Take parkway to exit 90 and come off exit (Chambers Bridge Rd)  
 Continue on Chambers Bridge Rd for approximately 1 mile  
 Make a left onto Highway Rt 70 and continue to the 2<sup>nd</sup> light  
 Make a right turn onto Rt 88 East  
 Continue for 6-7 traffic lights (Canal Bridge)  
 Make a right before the base of the bridge onto Beaver Dam Road  
 Continue for approximately 2 mile to Panther Path  
 Make a right turn into complex and make a left to the rear of the school for gym doors

### **Princeton University**

Take Rt 206 North  
 Circle around and take Trenton 206N to Princeton  
 Approximately 10 miles

or

Via Garden State Parkway:  
 Take parkway to ext 58 (Trenton)  
 Make a left to Rt 539 to cross over Rt 72/70  
 Stay north through Allentown  
 Go into Hightstown to the dead end  
 Turn right into Hightstown, you will pass The Peddie School on the right  
 Turn left on Rt 571  
 Continue past Rt 130 and Rt 1  
 After Rt 1, you will cross over a small lake to a traffic light  
 Turn right (Palmer Stadium, look for gym)

### **“Racquets” at Medford (Indoor Tennis Court)**

Take Garden State Parkway N  
 Merge onto Atlantic City Expressway V via Exit 38A toward Camden/Philadelphia  
 Take the RT 54 exit- EXIT 28 toward Hammonton/Trenton  
 Merge onto NJ 54N  
 Turn Slight Right onto Bellevue Ave/NJ 54  
 Bellevue Ave/NJ54 becomes US 206  
 Turn left onto Stokes Rd/CR 541  
 Turn left onto Nelson Dr  
 End at 6 Nelson Drive, Medford  
 (approximately 1 hour)

### **Rancocas Valley Regional High School**

Jacksonville & Ridgeway Roads  
 Mount. Holly, NJ 08060  
*AD Office* 609-267-0830 x 3276  
*fax* 609-265-9204

Take Rt 30 to Hammonton  
 Take Rt 206 North  
 Stay on Rt 206 North for approximately 24 miles  
 Go past Vincentown Diner to the next light (Woodlane Rd)  
 At the light make a left (there is a motel on the leftBSlumberland Motel)  
 NOTE: this is North Pemberton Road but it is not marked or identified  
 Stay in the center lane until the 3<sup>rd</sup> light-Jacksonville Road (gas station on right)  
 Turn left at the light  
 School is about 2 2 blocks on the right

**Richard Stockton College**  
Pomona, NJ

Take the Garden State Parkway North to the Pomona Rest Area  
Go through the rest area to Jimmie Leeds Rd (traffic light at the bottom of exit)  
Make a left onto Jimmie Leeds Rd  
Follow signs to college  
College is located about a mile down the road on the right just past the Atlantic City Medical Center, Mainland Division

**Rowan University**  
Glassboro, NJ

Take the Garden State Parkway to the Atlantic City Expressway.  
Take the Expressway to Exit 38. (Williamstown)  
Turn left after exiting and follow Route 322 West (8 miles) to the campus. Approximately 55 minutes west of Atlantic City.

OR:

Take route 40/322 to Williamstown  
At the traffic light by Geets Diner, follow signs for 322 West.  
Drive past Geets Diner-stay in the right lane  
You will approach a jughandle going around Geets Diner  
Follow signs for 322 West/Glassboro  
You will also see signs for Rowan University

NOTE: Allow yourself at least an hour traveling time. Rowan college is on the left side of 322 West.

**Rumson Country Club**

Take Parkway North  
Exit 109 (Red Bank exit)  
Go right onto Newman Springs Road  
Continue on Newman Springs Road until it ends at Route 35  
(Dunkin Donuts on the right at the corner)  
Stay right  
Make a right onto Route 35  
Immediately get over to the left  
At 1<sup>st</sup> light, take a left  
Take this road until it ends  
Make a left  
Take 1<sup>st</sup> right onto Rumson Road  
Continue on Rumson Road  
Country club is a few miles down on the right  
(Go through Little Silver & Fair Haven before you get to Rumson)

**Rutgers Stadium**  
New Brunswick Campus

Via Garden State Parkway North:

Follow parkway north to exit 105 Route 18

Take Rt 18 North & follow signs for Rt 18 North New Brunswick

Proceed along RT 18 North for about 24 miles-You will pass the entrance for the New Jersey Turnpike

Continue on Rt 18 North crossing the Raritan River (John Lynch Memorial Bridge) 3.7 miles

Proceed through the light at the end of the bridge staying :

Right for Brown, White, Yellow or Purple parking  
or Left for Scarlet, green or blue lots

NOTE: Rutgers Stadium Lots:

Scarlet & Green -enter via River Road to Sutphen Road

Brown & white -enter via Metlars Lane to Sutphen Road

Yellow -enter via Metlars Lane to Brett Road to Bartholomew Road

Blue -enter via Old Hoes Lane to Frelinghuysen Road

Purple -enter via Metlars Lane to Bret Road

**Sacred Heart**

North East Ave

Vineland, NJ 08360

856-692-7999

Travel West on RT #40 through Mays Landing and Richland.

Look for the Route signs for Rt #56 (Landis Ave)

Turn left onto Landis Avenue and proceed for approximately 6 miles to the center of town.

Pass the YMCA & the Library,

Next traffic signal is Myrtle & Landis Ave (Sacred Heart Church Steeple)

Proceed to the next traffic light (East & Landis) and turn right onto East Ave

Proceed 50 yards to the entrance on the right(parking is available) Enter through the first set of doors.

Soccer, Tennis, Field Hockey, JV Softball: all played at *Gittone Park*

Travel west on RT 40 through Mays Landing & Richland.

Look for the Route signs for Rt 56, Landis Ave.

Turn left onto Landis Ave & proceed for approx. 6 miles into the center of town. Turn right onto Rt 555, Main Road.

1<sup>st</sup> traffic light past McDonalds is Oak Road- turn right onto Oak Road. Go approximately 1/4 mile Gittone Park entrance is on the right, across from DiBiase Day Care.

Swimming: YMCA in Vineland

Take RT 40 to traffic light in Richland

Make Left onto Landis Ave

Continue approximately 5 miles to the Main Road

(pass TheState School -2 complexes, 1 on left & 1 on right

Continue past an old service station and Caesar=s Pizza

YMCA is approximately 1 block on Landis Ave

## **TO LANDIS PARK: HOME SITES FOR VARSITY SOFTBALL, & JV BASEBALL.**

### **COMING FROM THE NORTH:**

Take Interstate 295 South, to Rt. 42 South, to Rt. 55 South. Get off Rt. 55 South at Exit #35A, Garden Road toward N. Vineland. Stay on Garden Road for 1 mile to Route 47 (Delsea Drive). Turn right at the light and go south on Route 47. Proceed to the 3<sup>rd</sup> traffic light at Park Avenue, and turn left onto Park Avenue. Go 1 ½ miles on Park Ave. and cross over the railroad tracks at the NE and NW Boulevards. Go 1 block, Landis Park is on the left side of Park Avenue. Turn left into the park at the street called World War I Way.

### **COMING FROM THE SOUTH:**

From Cape May area-Take Route 55 North to Exit 26, County Road- Rt. 555- Main Road, toward Vineland/Buena. Proceed on CR- 555, Main Rd. for 5 miles (through several traffic lights) to Park Avenue. Follow same as below from \*\*

### **COMING FROM THE EAST:**

**From Atlantic City** - Take Rt. 40 West - through Mays Landing to Richland. At the traffic light in Richland, look for Route signs for County Road - 540, Cedar Avenue. Turn left onto Cedar Avenue and proceed for approximately 2 miles. At the next intersection with a traffic light (called 5 points), continue straight staying on CR- 540, but it is now called Landis Avenue. Stay on Landis Avenue for approx.5 more miles to the traffic light at the intersection for Main Road, CR- 555. Turn right onto CR- 555. Go ¼ mile to the next traffic light, this is Park Avenue.

\*\*Make a left turn onto Park Avenue, continue straight through 2 traffic lights, ¼ mile after the 2<sup>nd</sup> light, you will cross some railroad tracks; Landis Park is on the right side of Park Avenue just after crossing the tracks.

Go 500 yards then turn right into the park at the street called World War I Way.

Then turn right into the parking lot at the field with the big scoreboard that has South Vineland Little League

## **THIRD STREET and CHESTNUT AVENUE FIELD: HOME SITE FOR VARSITY BASEBALL.**

### **COMING FROM THE NORTH:**

Take Interstate 295 South, to Rt. 42 South, to Rt. 55 South. Get off Rt.55 South at Exit #35A, Garden Road toward N. Vineland. Stay on Garden Road for 1 mile to Route 47 (Delsea Drive). Turn Right at the light and go south on Route 47. Proceed approximately 4 miles, to the 5<sup>th</sup> traffic light at Chestnut Avenue, and turn left onto Chestnut Avenue. Go 1 mile, turn right onto Third Street. Go 2 blocks, the field is on the right side of Third Street.

### **COMING FROM THE SOUTH:**

From Cape May area-Take Route 55 North to Exit 26, County Road- Rt. 555- Main Road, toward Vineland/Buena. Proceed on CR- 555, Main Road, for approximately 4 miles to Chestnut Avenue. Turn left onto Chestnut Avenue and go approximately 2 ½ miles(through several traffic lights) to Third Street. Turn left onto Third Street. Go 2 blocks, the field is on the right side of Third Street.

**COMING FROM THE WEST:**

From Atlantic City-Travel west on Rt. 40 through Mays Landing to Richland. Look for Route signs for County Road 540, Cedar Avenue. Turn left onto Cedar Avenue and proceed for approximately 2 miles. At what is called 5 points, an intersection with a traffic light, continue straight on CR- 540, but it is now called Landis Avenue. Stay on Landis Avenue for approximately 3 miles to the light at Lincoln Avenue. Turn left at Lincoln Avenue, go ¼ mile to the next light at Chestnut Avenue. Turn right onto Chestnut Avenue and continue straight for approximately 4 miles through several traffic lights, to Third Street. Turn left onto Third Street. Go 2 blocks, the field is on the right side of Third Street.

**Salem High School**

219 Walnut Street

Salem, NJ 08079

856-935-3900

*AD Office* 856-935-3900 x 226*fax* 856-935-3288

Take Tilton Rd

Get onto Black Horse Pike/US 40 W/US 322 W

Turn slight right onto NJ 50

NJ 50 becomes US 40

US 40 becomes US 40/NJ 50

US 40/NJ 50 becomes US 40

Enter next roundabout and take 3<sup>rd</sup> exit onto US 40

Stay straight to go onto NJ 45

Turn left onto NJ 49

Turn right onto Walnut Street

(Approximately 63 miles)

**Shawnee High School**

600 Tabernacle Road

Medford, NJ 08055

AD Office 609-654-7544

fax 609-953-9112

AC Expressway toward Phila

Take the RT 54 exit. Exit 28 toward Hammonton/ Trenton

Merge onto NJ 54 North (2.9 miles)

Turn Slight right onto Bellevue/NJ-54, (0.1 miles)

Bellevue Ave/NJ 54 becomes US 206 (14.8 miles)

Turn LEFT onto CR-532/Medford Lakes Rd.

Continue to follow MEDFORD LAKES RD (1.5 miles)

Medford Lakes Rd becomes Tabernacle Rd (0.8 miles)

*Approximately 47 miles*

**South Brunswick High School**  
 750 Ridge Road, Monmouth Jct  
 Middlesex County  
*AD Office 732-329-4044 x 3255*

For NJSIAA State Boys/ Girls Meet of Champions

Take AC Expressway to 295N  
 Follow Signs (Trenton/Princeton) Rt #1North  
 Take Rt 1 North to Ridge Road  
 Make a Right turn on to Ridge Road and continue for approximately 2 miles  
 The high school is on the left

**South Plainfield**  
*Jost Field*  
 Site of Public Group Meets

From South Jersey:

Take either the Garden State Parkway or the NJ Turnpike North to Rt 287 North (Parkway exit 129 towards Edison, Turnpike Exit 1- towards Metuchen/Edison)  
 Follow 287 N to South Plainfield exit (Durham Rd)  
 Make a right onto Durham Rd. At 2nd light, Durham Rd ends.  
 Bear right over the bridge onto Hamilton Blvd. Go 3 lights. Turn right onto Maple Ave. About 2 mile on the right you will see PAL building. Make a right after PAL. Fields and track are behind the PAL building.

**Plainfield's Hub Stine Field**  
 Site of State Parochial Meets

From Points South, using the NJ Turnpike:

NJ Turnpike to exit 10/Rt 287  
 Take 287 N for about 5-6 miles to the Exit marked ARoute 529 Dunellen@  
 at exit ramp stay right onto Rt 529 which is Stelton Rd  
 Take Stelton Rd through 3 traffic lights  
 Bear right over railroad tracks (at this point you are on Washington Ave-road changes name)  
 Go 3 more lights  
 At 3<sup>rd</sup> light, turn right onto West Seventh St (should be a Thrift Drug on the left)  
 Go down Seventh Street for 8 miles to Park Ave  
 Turn right onto Park  
 Go to 3<sup>rd</sup> traffic light (Plainfield High School will be on your right after the 2<sup>nd</sup> light)  
 Turn left onto Randolph Road.  
 Hub Stine Field is on your left opposite the hospital

**South Plainfield High School**  
 200 Lake St  
 South Plainfield NJ 07080-3627

**Take Garden State Parkway N toward Woodbridge / North Jersey**

Take the RT 440 exit EXIT 127 toward I 287  
 Merge onto NJ 440 S  
 NJ 440S becomes I 287  
 Take the Durham Ave exit EXIT 4, toward South Plainfield  
 Turn slight right onto Durham Ave  
 Turn slight right onto CR 603/Hamilton Blvd and continue to follow CR 603  
 Turn right onto Lake Street

Approximately 1 hour and 50 minutes

**Southern Regional High School**  
 90 Cedar Bridge Rd  
 Manahawkin, NJ 08050  
 609-597-9481  
 609-597-9481 x 355

Via Parkway:

Take parkway to Exit 63 (Manahawkin/Long Beach Island)  
 The ramp off the parkway will place you on Rt 72 East  
 Continue on Rt 72 East to Stafford Square Shopping Center (Shop Rite/Caldor)  
 Just east of the shopping center; look for signs for Route 9 North  
 Take Route 9 North (Manahawkin Business District).  
 After you come around the jug handle, you will be heading north on Route 9.  
 The Campus is on the left side of Route 9, starting at the second traffic light.  
 Continue through 2<sup>nd</sup> light and you will see the 9/10 building on the left hand side on Rt.9.  
 For the 11/12 building-turn left at the 2<sup>nd</sup> light (Russo gas station & WaWa on the left hand corners)  
 Make the 1<sup>st</sup> right after the tennis courts.  
 The high school will be directly in front of you. Park to the left of the building.

**St. Augustine Prep School**  
 611 N. Cedar Ave  
 Richland, NJ 08350  
 856-697-2600  
 856-697-2600 x 130

Via Rt 30

Take Rt 30 (White Horse Pike) to Hammonton      Take Rt 54 out of Hammonton towards Vineland to Rt 40  
 At Rt 40 make a left (towards Atlantic City) - landmarks would be a Hess Station & the Midway  
     Inn across the street  
 Go approximately 2 miles to 1<sup>st</sup> traffic light and make a left turn onto cedar Ave  
 School will be 2 mile on the left

**St. John Vianney High School**  
 94 Line Rd  
 Holmdel, NJ (Monmouth County)  
 732-739-0800  
*AD Office 732-739-0853*

Take Parkway north to exit 117  
 (DO NOT EXIT AT 114 HOLMDEL)  
 Go down ramp past set of telephone booths  
 After telephone booths, make a right turn onto Clark Street.  
 Go straight to reach STOP sign  
 Make a right turn onto Beer Street  
 Continue past railroad tracks, a school and tennis courts to first traffic light  
 Make right onto Bethaney Road (winding road) to next traffic light  
 Make left turn onto Line Road-100 yd down the road to school

NOTE: the school is approximately 5 minutes from exit 117

**St. Joseph=s High School**  
 133 N. Third Ave  
 Hammonton, NJ 08037  
*AD Office 609-704-2400 x 115*

Via Atlantic City Expressway:

Take Expressway to Exit 28  
 Take Rt 54 North to third traffic light  
 Turn left onto third street  
 High school is 2 blocks on your right  
     For outdoor events -continue on third street through the traffic light and continue to 2<sup>nd</sup>  
     street on your left. Turn left at that street (Wood Street) Fields are behind the houses on  
     your right

Via Route 30

Take Rt 30 east (White Horse Pike) to railroad trestle overpass  
 Continue on Rt 30 East 2 mile to lake on right  
 Take road immediately after lake (Third Street)  
 Take Third Street to Wood Street, approximately 2 2 miles  
 Turn right onto Wood street, athletic complex is on your right behind house

**Sterling High School**  
 501 S Warwick Rd  
 Somerdale, NJ 08083  
 856-784-1333  
 AD Office 856-784-7061

Take AC Expressway to Route 42. About 3 miles to Chews Landing Rd Exit (Rt 168N)  
 Follow about 1.5 miles to Evesham Rd  
 Make a right on Evesham  
 Go about 1.5 miles past Triton High School & enter town of Magnolia.  
 Cross the Railroad tracks  
 1 block past tracks, make a right on Warwick.  
 Follow Warwick for about 1 2 - 2 miles  
 You will cross Somerdale Rd but stay on Warwick.  
 School is about 1/4 mile past Somerdale road on the right.

(Approximately 1 hour by car)

**Timber Creek Regional High School**  
 501 Jarvis Road  
 Sicklerville, NJ 08081  
 856-232-9703  
 AD Office- 856-232-9703 x 6047  
 fax- 856-232-2920

Via Atlantic City Expressway:  
 Take Expressway to Exit 41  
 Make a right at light at ramp to the next light (Sicklerville Road)  
 Go left on Sicklerville Rd for about 1.5 miles  
 Make a right on Jarvis (2nd light)  
 Drive approximately .8 miles  
 Timber Creek High School is on the left.

**Toms River High School-EAST**  
 1225 Raider Way  
 Toms River NJ 08753-4576  
 732-5055665  
 AD Office 732-505-5681

Via Garden State Parkway:

Take Parkway to exit #82 (East/Seaside Hts)  
 Continue down Rt 37 East for seven traffic lights  
 At Coolidge Ave, make a right onto jughandle turn to go left (north), crossing Rt 37  
 Take Coolidge Ave (about 1 mile) nearly to the end  
 Make a left turn onto Raider Way  
 School driveway is near the end on the left.

**Toms River High School-NORTH**

1295 Old Freehold Rd  
 Toms River NJ 08753-4299  
 732-505-5705  
*AD Office 732-505-5717*

Take Parkway north to exit 82 (37 East)  
 There are several exits at 82- make sure that you take the one marked **37E**  
 Go through the light  
 Go to jughandle marked Lakewood (you will cross under Rt 37)  
 Go onto Rt 166 North  
 Continue past the Dover Theatre on the left side  
 At the next light (Old Freehold Road) go right  
 The high school is approximately 1 1/2 miles down on the right

**Toms River High School-SOUTH**

101 Hyers St  
 Toms River NJ 08753-7429  
 908-505-5716

Via Garden State Parkway:  
 Take parkway to exit #82 (Toms River/Seaside Heights)  
 You will be approaching Rt 37- - go east  
 Continue to the second traffic light and make a right turn  
 This will be Hooper Avenue (Denny=s Restaurant is on the corner)  
 Go approximately one mile and you will see school  
 Visitor parking will be on the right.

**Triton Regional High School**

250 Schubert Ave  
 Runnemede, NJ 08078  
 856-939-4500  
 AD Office-x 2045

Take the Atlantic City Expressway towards Philadelphia.  
 After merging with Route 42 (N/S Freeway) take the Chews Landing exit (Black Horse Pike, RT 168).  
 Turn right onto the Black Horse Pike (*bear to the **left** do not take the immediate rt.*) Travel approximately 2 miles to Evesham Ave. (Shell gas station on the corner). Turn right on Evesham. Travel 2 mile to Schubert Ave. (on left).  
 Turn left on Schubert, at which time the school will be in sight.

**Special Note:** Schubert Ave runs parallel to Black Horse Pike and White Horse Pike & connects Clements Bridge Rd with Evesham

**Ursuline Academy**  
Wilmington, Delaware

Take Rt 40 to the Delaware Bridge to 295 North  
Follow signs for 95 North (Wilmington) North: road splits; stay in Right Land.  
Continue on 95 North to Exit 7 (Delaware Ave)  
Exit ramp has 2 lanes B- stay in left lane  
Come up the ramp and make a left onto 10<sup>th</sup> street  
(You will go back over 95-continue through the light on Jackson Ave, approx. 2 blocks to Stop sign)  
You will see a Park & Reservoir on your right.  
Turn Right on North Franklin Ave-continue past Reservoir and school entrance is just past the Reservoir.

**Vineland High School**  
2880 East Chestnut Ave  
Vineland, NJ  
856-794-6800  
AD Office 856-794-6800 x 2514  
fax 856-507-8747

Via Route 40:

Take Rt 40 to Richland  
Go to the traffic light  
Make a left and continue to five points  
Bear right onto Landis Ave  
Go down Landis Ave approximately 2 lights to Lincoln Ave  
Make left onto Lincoln  
Continue to Chestnut Ave  
Make right onto Chestnut Ave  
School is on Chestnut Ave  
Swim Meets -Second building in the rear of the school  
JV Baseball/JV Softball - 3<sup>rd</sup> & Chestnut Ave  
Football -Gittone Field (Middle School)  
Via Rt 40 to Richland, Go to traffic Light  
Make left & continue to Five Points  
Bear Right onto Landis Ave  
Take Landis (Past Lincoln, Spring Rd, Main St, Valley, Mrytle, then street go in numbers)  
Go over railroad tracks  
Look for a Dollar Store on left. corner  
School is approximately 3/4 block down on left A Middle School@  
Football field is at the rear of the school  
Lacrosse- at the 9/10 building right behind highschool

Cross Country- *South Vineland Park.*

Follow directions to the high school. Go past school. Make a left on Main Street, right on Elmer Ave. Cross railroad tracks, staying on Elmer. Park is on left-chain link fence, asphalt road. If you hit Rt 47B you went too far!

Maple Street Field- soccer

Follow directions to school but then: go past school at the 2<sup>nd</sup> light -Spring Rd, go right for about 2 miles. The field is on left. Can't miss it.

**Wall High School**

18<sup>th</sup> Ave at New Bedford Rd  
 Wall, NJ 07719  
 732-556-2008  
 fax 732-556-2104

Take Garden State Parkway North to the RT 138 E exit.  
 Exit number 98 towards RT34/Belmar/I-195 W/Trenton  
 Keep right at the fork in the ramp and merge onto NJ 138 N  
 NJ 35 N becomes NJ 35 N/River Rd  
 Turn right onto CR 18/16th Ave  
 Turn right onto Newman St  
 Turn left onto 18<sup>th</sup> Ave  
 Approximately 1 hour 30 minutes.

**Wall Township High School**

18<sup>th</sup> Ave  
 Belmar, NJ 07719  
 732-280-1101

Take Garden State Parkway North to the RT 138 E exit.  
 Exit number 98 towards RT34/Belmar/I-195 W/Trenton  
 Keep right at the fork in the ramp and merge onto NJ 138 E  
 Take the RT 35 N ramp towards Belmar/Asbury Park and merge onto NJ 35 N  
 NJ 35 N becomes NJ 35 N/River Rd  
 Turn right onto CR 18/16th Ave  
 Turn right onto B St  
 Turn left onto 18<sup>th</sup> Ave  
 Approximately 1 hour and 30 minutes.

**Washington Township High School**

529 Hurffville Crosskeys Rd  
 Sewell, NJ 08080  
 856-589-8500  
*AD Office* 856-589-8500 x 7201  
*fax* 856-256-8924

Make the parkway north to exit 38A. Get on expressway towards Phila/Camden  
 Take the CR-689/Berlin Cross Keys Rd/Cross Keys Rd EXIT 41 toward Gloucester Twp/Winslow  
 Turn Sharp left onto Berlin Cross Keys Rd/Cross Keys Berlin Rd/CR 689.  
 Continue to follow Cross Keys Berlin Rd /CR 689 and Turn slight right Cross Keys BYP  
 Turn right onto Hurffville Crosskeys Rd/CR-654, Continue to follow CR-654  
 End at 529 Hurffville Crosskeys Rd (Approximately 47 miles )

**Wayne Hills High School**

272 Berdon Ave

Wayne NJ, 07470

973-633-3090

AD office 973-633-3105

fax 973-633-3114

(Approximately 2 hours, 45 minutes from Mainland; approximately 135 miles)

Take Garden State Parkway North to Rt 3 exit, exit 153B on the left towards US 46 W

Merge onto NJ 3 West

Turn slight right onto US 46W

Take the I-80 W / Rt 23 N ramp

Keep right at the fork in the ramp

Merge onto NJ23 North

Turn right onto Alps Road

Alps Road becomes Alps Rd Exit

Turn left onto Cr 502 /Berdon Ave

**Wayne Valley High School**

551 Valley Rd

Wayne NJ, 07470

973-633-3066

Take Garden State Parkway North Express Lane towards Woodbridge/North Jersey

Merge onto Garden State Parkway Express LN N

Express LN N becomes Garden State Parkway N

Take the Rt 3 exit (#153B) on the left towards US 46 W

Merge onto NJ 3W

Turn slight right onto US 46W

Take the ramp towards Riverview Drive/Little Falls/Wayne

Keep left at the fork in the ramp

Merge onto Minnisink Rd

Turn slight right onto Riverview Dr

Riverview Dr becomes French Hill Rd

Turn slight right onto Valley Rd

Approximately 2 2 hours.

**West Deptford High School**

1600 Old Crown Point Road

Westville, NJ 08093

856-848-6110

*fax* 856-848-1917

Via Route 295:

High School

Take Atlantic City Expressway to the end  
 Continue onto Route #42 (North/South Freeway)  
 Take Rt 42 to Route 295 South  
 (after Exit 20-remain in rt lane)  
 Follow the signs to Exit 22

Middle School

Take Rt 295 N to Exit20  
 Follow for approx ½ mile  
 School is on the left side

**Take Exit 22 & continue through the first traffic light**

School is on the right

## FALL:

Football	West Deptford High School
Field Hockey	West Deptford High School
Girls Tennis	West Deptford High School
Cross Country	Penny Packer

**Varsity/JV Soccer      West Deptford Park**

Take Atlantic City Expressway to the end, Continue onto Route #42 (North/South Freeway)

Take Rt 42 to Route 295 South. Take 295 South to exit 20.

At top of ramp make left & take overpass over Railroad tracks to first right, Metropolitan.  
 Follow into park.

Go straight through the second light & make right at the first street after the railroad tracks. Once inside the park, make 1<sup>st</sup> left, 1<sup>st</sup> right & follow around to the left –  
 Fields on your left.

## WINTER:

Boys/Girls Basketball	West Deptford High School
Wrestling	West Deptford High School
Middle School Wrestling	RiverWinds Facility (see below)
Swimming	RiverWinds Facility (see below)

**SPRING:**Varsity Baseball

River Winds Facility

Take 295 S to Exit 21. Take Right onto Crown Pt at light. Go down to WaWa at first light and make left onto Delaware. Take Delaware straight to RiverWinds entrance. Follow road approximately 1 mile to RiverWinds facility.

Lacrosse

Take 42 North to Walt Whitman Bridge. Exit at Route 30 for Collingswood  
Top of ramp make left & immediately jump back on 42 South-Get to extreme left upon merging;  
Take far left lane exit for 295 South. Follow 295 South to Exit 22 (Red Bank Ave).  
Take left onto Red Bank. Go straight thru 1st light and field will be immediately on left.  
Turn in left at Water Tower

Boys Tennis

West Deptford High School

SoftballVarsity Baseball

River Winds Facility

Take 295 S to Exit 21. Take Right onto Crown Pt at light. Go down to WaWa at first light and make left onto Delaware. Take Delaware straight to RiverWinds entrance. Follow road approximately 1 mile to RiverWinds facility.

Lacrosse

Take 42 North to Walt Whitman Bridge. Exit at Route 30 for Collingswood  
Top of ramp make left & immediately jump back on 42 South-Get to extreme left upon merging;  
Take far left lane exit for 295 South. Follow 295 South to Exit 22 (Red Bank Ave).  
Take left onto Red Bank. Go straight thru 1st light and field will be immediately on left.  
Turn in left at Water Tower

**Westfield High School**

550 Dorian Road

Westfield, New Jersey 07090

**From Parkway Heading North:** Take Exit 135, bear left and drive 3/4 around the circle exiting on to Central Avenue in Clark. Shop Rite will be on your right, Target on your left. Go to the 5<sup>th</sup> traffic light and turn left onto Park Street. Park turns into Dorian Road. The high school is on Dorian Road (several blocks from Central Avenue) on the right.

**Wildwood High School**

4300 Pacific Ave

Wildwood, NJ 08260

609-522-7922

609-522-7922 ext-428

Take the Parkway south to exit 4-B, Route #47 east- - Rio Grande/Wildwood

Continue on Route #47 over bridge into Wildwood to Pacific Ave

Make a left onto Pacific Ave

School will be on left about 6 blocks to the high school (between Montgomery & Baker Ave)

**Wildwood Catholic High School**

1500 Central Ave  
North Wildwood, NJ 08260  
609-522-7257  
fax 609-522-2453

Take Parkway South to Exit 6 (North Wildwood)  
Continue (bear right) towards North Wildwood. You will go over a couple of new bridges  
**Continue through a 35 mph (and highly ticketed!!!) area**  
Continue past a gas station (Texaco?) WaWa and Drug Store to 15<sup>th</sup> Street  
School is at 15<sup>th</sup> & Central Ave in North Wildwood

Field Hockey:

Take the parkway to Exit 6  
Follow road past several bridges (including a new bridge to North Wildwood)  
Stay on road past a Texaco station on the left  
Road turns into New Jersey Avenue  
Continue past a WaWa and Drug Store  
Continue to 8<sup>th</sup> street, make a left on 8<sup>th</sup> then continue to Atlantic Ave. Fields on the left.

Soccer Fields -both boys & girls

All soccer games are played at 80<sup>th</sup> & Beach in Stone Harbor  
Take parkway to exit 10-B  
Make left at traffic light onto Stone Harbor Blvd  
Continue to bridge-drive over bridge to 2<sup>nd</sup> Ave  
Make left & continue 16 blocks to Athletic Field

Pool:

Take parkway to exit 4-B (Wildwood/Wildwood Crest)  
Proceed along the boulevard into Wildwood-go straight towards the beach  
After 3-4 traffic lights & after the *McDonald=s*, make a right onto New Jersey Ave & continue approximately 20 blocks until you reach Pittsburgh Ave  
Pool is at Pittsburgh & New Jersey Ave - **Monsavage Pool**

Cross Country:

Take Parkway South to Exit 6 (North Wildwood)  
Continue (bear right) towards North Wildwood. You will go over a couple of new bridges  
Continue through a 35 mph (and highly ticketed!!!) area  
Continue past a gas station (Texaco?) WaWa and Drug Store to 16<sup>th</sup> and Beach (approximately 1 block past Wildwood Catholic High School)

**Willingboro High School**

Kennedy Way  
 Willingboro, NJ 08046  
 609-871-9020  
 fax-871-0105

Via Route 295:

From Route 295 North or South exit 45 B.

Go 5 traffic lights to JFK South (take jughandle)

School is 2 blocks down on the right

NOTE:Memorial Junior High School-From Route 295 North or South exit 45B, first street on the right (Main Street) turn right and then turn right onto spring Side Road. Go left at next traffic light (Woodland Road). Next traffic light, go right at Van Sciver Pky and school is 2 blocks on the right

**Winslow Township High School**

250 Cooper Folly Rd  
 Atco, NJ 08004  
 856-767-1850  
 fax -856-767-5670

Take expressway towards Camden/Phila to Route 73N exit (Ancora Hospital)

Stay on 73N to intersection of Cooper Folly Rd & RT 73

Turn right and school is in view on 73.

(Approximately 1 hour - 40 miles)

**Woodbury High School**

25 North Broad Street  
 Woodbury, NJ 08096  
 AD Office 856-853-0123 x 253

Via Route 295

Take Route 295 South to exit 24A.

Exit 24A will put you onto Highway Route 45South-Broad Street

At the 5<sup>th</sup> traffic light, turn right (Delaware Street)

Turn right again at the next street (New Street)

Proceed to back of the school

Via 295 North

Take Route 295 North to exit 20

Follow Delaware Street West to New Street

Turn left to back of school

Via Cooper Street

Take Cooper Street East into Woodbury

Cross Broad Street

Cooper Street becomes Delaware Street

Turn right on New Street to back of school

**Woodrow Wilson High School**

3100 Federal Street  
 Camden, NJ 08105  
 609-966-5298  
 fax: 609-338-0213

Via route 130

Take Route 130 North to Federal Street via Maple Ave (Liquor Store)

Make a right off of Route 130 two blocks

Go left on ramp to Federal Street, bear right

Go 3 traffic lights

School is on your left

Make a left at the 3<sup>rd</sup> light & go to 3<sup>rd</sup> driveway Ball fields are right there

NOTE: Baseball & Tennis B follow same directions. Go 1 block past traffic light, make a right turn and go to end of block. Tennis courts are visible on right, as is the baseball field

**Woodstown High School**

140 East Ave  
 Woodstown NJ 08094  
 856-769-0144  
*AD Office* 856-769-0144-1-232  
 fax 856-769-3930

School is located in central Salem County at the intersection of Routes 40 & 45; about 10 miles east of the Delaware Memorial Bridge

Take Route 40 through Elmer & Pole Tavern Circle -Route 77

Follow Route 40 West to light-Main Street & Route 40

Make a left at light

Go four blocks to Milbrooke Ave

Make left at Millbrooke Ave

Fields will be on left after railroad tracks

**The following pages contain directions to different ATHLETIC CENTERS/COMPLEXES that are used for competition for specific events involving Mainland and other squads. Most are private facilities and they are not located at High Schools.**

**Bey Lea Tennis Complex**

255 Oak Ave  
Toms River, NJ 08753

Take the Garden State Parkway  
Exit at Seaside Park exit  
Go to Rt 37  
At 2<sup>nd</sup> traffic light (Perkins Pancakes-Dunkin Donuts) take jughandle-Hooper Ave  
Go down two lights to Bay Ave  
Take jughandle across Bay Ave  
Tennis Courts are ½ mile on the right

(2009 Toms River South Tennis Coach-John McIntosh 848-992-0062)



**Boathouse-Ventnor (Crew)**

(there is no phone at the Boathouse)

Via AC Expressway:

Take the Expressway all the way and get off at Ventnor Ave  
From Ventnor Ave, turn onto Dorset Avenue in Ventnor  
Go over Bridge  
Make a right onto Calvert Ave (WaWa on corner)  
This will lead into the Boathouse Parking lot  
Boathouse is next to the water tower

Via Margate Bridge Rd:

Take Mill Road towards Margate  
Drive over the Margate Bridge to Ventnor Ave  
Make a left and drive to Dorset Ave in Ventnor  
Make a left on Dorset Avenue  
Go over Bridge to Second Traffic Light and make a right at WaWa  
Drive to the end of the street  
Boathouse is next to the water tower

**John Bennett Indoor Athletic Complex**

1519 Hooper Ave  
Toms River NJ 08753  
732-505-5522

From the South


Take Garden State Parkway North to Exit 83 (Pleasant Plains).  
 Make first right onto Route 571 (Indian Head Road).  
 Go to fourth light (Hooper Avenue).  
 Take jughandle after the light. Proceed on Hooper Avenue Northbound.  
 The Sports Complex is located approximately 500 feet after the fourth traffic light (Indian Hill Road).

**Cherry Hill Racquet Club**

1820 Old Cuthbert Blvd  
 Cherry Hill NJ  
 856-429-1388

Take the Atlantic City Expressway to Route 73 North  
 Follow Route 73 North to the Marlton Circle  
 Follow signs for Route 70 West  
 Take Rt 70 West for approximately 3 miles  
 Make a right turn onto Old Cuthbert Blvd  
*(This turn is right before the entrance to 295 North)*  
 Follow Old Cuthbert Blvd around to the right.  
 The racquet club will be on your left

*(Toms River South Tennis Coach-John McIntosh 848-992-0062)*




**Clayton Little League Field**

Washington Ave  
 Clayton, NJ

From the Shore Area:

Follow RT 322 West from the Shore Area  
 At Williamstown (Geets Diner), follow signs for RT 322 (Jug handle) continue to next light  
 Look for Clayton/Williamstown Rd  
 Continue to AY@, stay to right going into Downtown Clayton (RT 47) Delsea Dr  
 Continue down two streets to Broad St  
 Make a left  
 Continue all the way down until you reach tracks  
 Go over the tracks and continue to Washington Ave.  
 Make a right and the little league field should be right there





**College of New Jersey**  
Trenton, New Jersey  
771-2230

Via RT 30 (White Horse Pike)

Take RT 30 to RT 206 (Hammonton)  
Continue on 206 to RT 533 (White Horse  
Mercerville Rd)  
Continue on 533 for 1/4 miles to Kuser Rd  
Make a left onto Kuser Rd & proceed .6 miles  
to I-295  
Go 8.7 miles to the Federal City Rd South exit  
to 1.3 miles on Federal City Rd to stop sign  
Make right turn onto Ewingville Rd  
Continue to traffic light  
Make left turn onto Pennington Road (RT 31)  
College is on the left about .4 miles from the  
light

Via Atlantic city Expressway

Take AC Expressway (towards Phila) to the end at  
RT 42  
Follow RT 42 North to I-295 North  
Follow signs marked 295 (Princeton/Camden)  
Exit at 60-B for I295 North/RT I-95  
South/Princeton  
Continue on I-295 (Becomes I-95 South) to exit 4  
Take exit 4 (4-a from I-95 North) RT 31 /  
Pennington Rd  
go South toward Ewing on Rt 31 about 1.6 miles to  
college entrance at 2<sup>nd</sup> light

**Cooper River Park**

(Boys /Girls Crew)

Take Atlantic City Expressway to 130 N  
Follow 130 N approximately for 10-15 minutes (2 circles)  
Continue on 130 N  
Cooper River Park is located on the Right- - just before the Ben Franklin Bridge exit



**Courier-Post**  
Route 38 & Cuthbert Blvd  
Cherry Hill, NJ

Take the Atlantic City Expressway to RT 73  
Continue on RT 73 to RT 70 West  
Continue on RT 70 West to Cuthbert Rd  
Turn left off of RT 70  
Courier-Post is on the Rt  
(Camden Catholic HS is located across the street)



**Embassy Suites Hotels**

121 Centennial Ave  
Piscataway, NJ 08854  
908-980-0500  
sales: Teri Miglionico

Take Garden State Parkway North to exit 127 to RT 287 North  
Continue on 287 North to Exit 5 (Highland Park/Boundbrook)  
Bear left at fork & make a left onto River Road  
Continue to jughandle  
Make right (this should put you on Centennial Ave)  
Go two traffic lights and the hotel is on the left

**Frank Jost Complex**


South Plainfield, NJ  
(*NJSIAA State Boys/Girls Meet*)

Take either the Garden State Parkway or the New Jersey Turnpike North to Route 287 North (Parkway Exit 129 towards Edison, Turnpike Exit 10 towards Metuchen/Edison).  
Follow 287 North to the exit for South Plainfield/Durham Road  
Exit & make a right turn  
Continue on Durham for two traffic lights. Road ends  
Bear right, driving over a small bridge until you reach Hamilton Blvd  
Drive 3 traffic lights.  
Turn right onto Maple Ave  
Continue approximately 2 mile  
Look for Police Athletic League sign on a large (white) building  
Make a right after the PAL building  
Fields and track are behind the PAL building --the Frank Jost Complex



### **Haddonfield Tennis Courts (Centennial Courts)**

AC Expressway to 295 North  
 Get off at Haddonfield/Gibbsboro exit  
 Go left onto Route 561 and continue straight for one mile-till you  
     see a sign for AChurches of Haddonfield-Welcome@  
 You will approach a AV@  
 Bear to the left and continue through traffic light.  
 At first light past the traffic light, look for Lincoln Ave  
 Follow Lincoln for about four blocks to Center Street  
 Make a left  
 Continue for about 5 blocks to Lakeview Ave  
  
 Make a left onto Lakeview and go to the 2<sup>nd</sup> block



### **Haverford College**

Take Atlantic City Expressway to the Walt Whitman Bridge  
 Continue to Schuykill Expressway to City Ave  
 Make a right turn onto Lancaster Avenue  
 Continue to Haverford College

### **Hess School (Pool)**

Babcock Road  
 Mays Landing, NJ

#### Via Ocean Heights Ave:

Drive out Ocean Heights Ave to Mays Landing/Somers Point Road  
 Make a right turn and continue to 1<sup>st</sup> traffic light (Babcock Road)  
 Make a right hand turn and follow to signs to the Hess School Swimming Pool

**Holly City Family Center**  
 8 East Mulberry Street  
 Millville NJ 08332  
 856-293-0609

Take Route 40/322 to Route 522-Bears Head Road  
 Fork to the left at 2<sup>nd</sup> traffic light (car dealership at light)  
 Continue on Route 522  
 Head towards Millville until you reach Wade Apartments  
 Make left onto Wade Boulevard  
 Drive past high school on the right  
 Turn right onto NJ 49  
 Turn right onto NJ 47 / N 2<sup>nd</sup> Street  
 Turn left onto East Mulberry St.

**Holmdel Park**

Take the Garden State Parkway north to Exit 114 (Holland Road)  
 Drive West on Holland Road  
 Make a left onto Longstreet Road to entrance of park.

**Mercer County Park**

Take 295 North to Exit 65A - Sloan Ave East  
 At the end of the ramp, bear right onto Sloan Ave  
 Continue through the light at Quakerbridge Road  
     Sloan changes name to Flock Road  
 Continue 1.4 miles to traffic light at AT@ intersection  
 Turn left onto Edinborough Rd (changes to Old Trenton Rd)  
 Go through light at Hughes Drive, pass Mercer County College  
 Continue 2.4 miles to park entrance on the left



**Merighi's Savoy Inn**  
 East Landis Ave & Union Rd  
 Vineland, NJ  
 856-691-8051

CAL All Star Banquets are held here.



Take Route 40 through Mays Landing  
 Go to Traffic Light at Richland  
 (look for Orlandini tile on the right, a bar is on the left)  
 Turn left at the light-this is Rt 540 West  
 Stay on this road for about 3 miles  
 Savoy Inn is on this road, on the right

**Monmouth University**  
 400 Cedar Ave  
 West Long Branch, NJ 07764-1804  
 732-571-3415

Via Garden State Parkway

Take the parkway to exit 105  
 Exit onto Rt 36 east  
 Continue for approximately 3 miles to Rt 71  
 Make a right & continue to fork  
 Make left until it becomes Cedar Ave  
 Continue to traffic light to Larchment Ave  
 Make right and continue for approximately 1/4 mile

### **Princeton University**

Take Rt 206 North  
 Circle around and take Trenton 206N to Princeton  
 Approximately 10 miles

or

Via Garden State Parkway:  
 Take parkway to ext 58 (Trenton)  
 Make a left to Rt 539 to cross over Rt 72/70  
 Stay north through Allentown  
 Go into Hightstown to the dead end  
 Turn right into Hightstown, you will pass The Peddie School on the right  
 Turn left on Rt 571  
 Continue past Rt 130 and Rt 1  
 After Rt 1, you will cross over a small lake to a traffic light

Turn right (Palmer Stadium, look for gym)

**“Racquets” at Medford  
(Indoor Tennis Court)**

Take Garden State Parkway N  
Merge onto Atlantic City Expressway V via Exit 38A toward Camden/Philadelphia  
Take the RT 54 exit- EXIT 28 toward Hammonton/Trenton  
Merge onto NJ 54N  
Turn Slight Right onto Bellevue Ave/NJ 54  
Bellevue Ave/NJ54 becomes US 206  
Turn left onto Stokes Rd/CR 541  
Turn left onto Nelson Dr  
End at 6 Nelson Drive, Medford  
(approximately 1 hour)

**Richard Stockton College  
Pomona, NJ**

Take the Garden State Parkway North to the Pomona Rest Area  
Go through the rest area to Jimmie Leeds Rd (traffic light at the bottom of exit)  
Make a left onto Jimmie Leeds Rd  
Follow signs to college  
College is located about a mile down the road on the right just past the Atlantic City Medical Center, Mainland Division

**Rumson Country Club**

Take Parkway North  
Exit 109 (Red Bank exit)  
Go right onto Newman Springs Road  
Continue on Newman Springs Road until it ends at Route 35  
(Dunkin Donuts on the right at the corner)  
Stay right  
Make a right onto Route 35  
Immediately get over to the left  
At 1<sup>st</sup> light, take a left  
Take this road until it ends  
Make a left  
Take 1<sup>st</sup> right onto Rumson Road  
Continue on Rumson Road  
Country club is a few miles down on the right  
(Go through Little Silver & Fair Haven before you get to Rumson)



**Rutgers Stadium**  
New Brunswick Campus

Via Garden State Parkway North:

Follow parkway north to exit 105 Route 18

Take Rt 18 North & follow signs for Rt 18 North New Brunswick

Proceed along RT 18 North for about 24 miles-

You will pass the entrance for the New Jersey Turnpike

Continue on Rt 18 North crossing the Raritan River (John Lynch Memorial Bridge) 3.7 miles

Proceed through the light at the end of the bridge staying :

Right for Brown, White, Yellow or Purple parking  
or Left for Scarlet, green or blue lots

NOTE: Rutgers Stadium Lots:

Scarlet & Green -enter via River Road to Sutphen Road

Brown & white -enter via Metlars Lane to Sutphen Road

Yellow -enter via Metlars Lane to Brett Road to Bartholomew Road

Blue -enter via Old Hoes Lane to Frelinghuysen Road

Purple -enter via Metlars Lane to Bret Road

**NOTES**